



MINISTERIO DE ECONOMIA

Coparticipación a Municipios y Comunas

Período: 1988 a 2013

SECRETARIA DE PLANIFICACIÓN Y POLÍTICA ECONOMICA

DIRECCIÓN PROVINCIAL DE PROGRAMACION Y ESTADÍSTICA HACENDAL

DIRECCION GENERAL DE PROGRAMACION Y ESTADISTICA HACENDAL

GOBERNADOR DE LA PROVINCIA

Dr. Antonio Juan Bonfatti

MINISTRO DE ECONOMIA

C.P.N. Ángel José Sciara

SECRETARIO DE PLANIFICACIÓN Y POLÍTICA ECONOMIA

C.P.N. Pablo Andrés Olivares

**DIRECTOR PROVINCIAL DE PROGRAMACIÓN Y ESTADÍSTICA
HACENDAL**

C.P.N. José Luis Braidot

RECOPIACION Y ANALISIS

***DIRECCION GENERAL DE
PROGRAMACION Y ESTADISTICA HACENDAL***

DIRECTOR GENERAL

C.P.N. Américo J. Demaría

EQUIPO DE TRABAJO

C.P.N. María del Carmen de Larrechea

Sra. Liliana Passera

Sr. Diego R. Felizia

Sra. María Alejandra Meneghetti

INDICE

CONCEPTOS

INFORME

TRANSFERENCIAS EN VALORES CORRIENTES Y EN VALORES CONSTANTES DE DICIEMBRE DEL 2013 – PERIODO: 1988-2013

Transferencias en valores corrientes – Por departamentos _ Valores absolutos

Transferencias en valores corrientes - Por municipalidades de 1º, 2º y comunas - Valores absolutos

Transferencias en pesos constantes – Por departamento y total por año

Gráfico - Total coparticipado por año – Período 1988-2013

Transferencias en pesos constantes – Por zonas y por departamentos

Gráfico - Coparticipación por zonas – Período 1988-2013

Mapa provincial de participación porcentual y valores absolutos agrupadas por zonas

Mapa de coparticipación absoluta y relativa por departamentos en pesos constantes

Gráfico – Coparticipación por municipalidades de 1º y 2º categoría y comunas – Período 1988-2013

Comparación promedios 1988/1991, 1992/1995, 1996/1999, 2000/2003, 2004/2007, 2008/2011 y 2012/2013 por departamentos

Coparticipación a municipios y comunas por nodos geográficos – Período 1988 a 2013.

Coparticipación anual por habitante y por departamentos – Valores constantes – Año 2013

Mapa de la coparticipación anual per cápita por departamentos - Año 2013

Coparticipación anual por habitante por departamento y dentro de ellos por municipalidades y comunas

Impuesto Inmobiliario – Coparticipación por departamentos – En valores corrientes – Período 1994-2013

Impuesto Inmobiliario – Coparticipación por departamentos – En pesos constantes a diciembre de 2013 – Período 1994-2013

Patente Única sobre Vehículos – Coparticipación por departamentos – En valores corrientes – Período 1994-2013

Patente Única sobre Vehículos – Coparticipación por departamentos – En pesos constantes a diciembre de 2013 – Período 1994-2013

Impuesto a los Ingresos Brutos – Coparticipación por departamentos – En valores corrientes – Período 1994-2013

Impuesto a los Ingresos Brutos – Coparticipación por departamentos – En pesos constantes a diciembre de 2013– Período 1994-2013

Régimen Federal – Coparticipación por departamentos – En valores corrientes – Período 1994-2013

Régimen Federal – Coparticipación por departamentos – En pesos constantes a diciembre de 2013 – Período 1994-2013

Fondo Federal Solidario – Coparticipación por departamentos – En valores corrientes – Período 2009-2013

CONCEPTOS

Fondo Federal Solidario – Coparticipación por departamentos – En pesos constantes a diciembre de 2013 – Período 2009-2013
Transferencia no reintegrable. para compensar afectación para el Financiamiento Educativo - Coparticipación por departamentos
– En valores corrientes – Período 2008 – 2013

Transferencia no reintegrable para compensar afectación para el Financiamiento Educativo – Coparticipación por departamentos
– En pesos constantes a diciembre de 2013 – Período 2008-2013.

COPARTICIPACION POR IMPUESTOS - VALORES CORRIENTES

AÑO 2013

Coparticipación directa e indirecta por departamentos y total .

Coparticipación directa e indirecta por municipalidades de 1ra.y 2da. categoría y comunas .

Coparticipación directa e indirecta por departamentos y dentro de ellos por municipios y comunas.

Mapa del Impuesto Inmobiliario – Valores absolutos y participación por departamento .

Mapa Patente Única sobre Vehículos – Valores absolutos y participación por departamento .

Mapa del Impuesto a los Ingresos Brutos – Valores absolutos y participación por departamento .

Mapa del Régimen Federal – Valores absolutos y participación por departamento .

Mapa del Fondo Federal Solidario – Valores absolutos y participación por departamento .

Mapa del Fondo para el Financiamiento Educativo – Valores absolutos y participación por departamento .

Legislación vigente referida a la coparticipación de impuestos nacionales y provinciales a los Municipios y Comunas

INFORME

ANALISIS SOBRE LA COPARTICIPACION IMPOSITIVA A LOS MUNICIPIOS Y COMUNAS DE LA PROVINCIA

El presente estudio refleja las coparticipaciones por tributos nacionales y provinciales a los Municipios y Comunas de la Provincia desde el año 1988 a 2013

Para llegar a conocer los valores nominales transferidos se hizo necesario, en los últimos ejercicios, producir la agregación de los importes transferidos automáticamente por el Nuevo Banco de Santa Fe S.A. (coparticipación directa), de aquellos otros cuya entrega se efectúa a través de la Tesorería General de la Provincia (coparticipación indirecta).

Pertenecen básicamente al primer grupo los Impuestos al Patrimonio (Inmobiliario) y la Patente sobre Vehículos Automotores. Por su parte, los indirectos son los Impuestos a los Ingresos Brutos y los Federales. Se suman a este último grupo, en algunos ejercicios, un conjunto menor de otros tributos (Carreras e Hipódromos, Billetes de Lotería, Patentes Automotores de ejercicios anteriores, etc.) de escasa relevancia numérica.

A partir del mes de mayo del ejercicio 2009 se incorpora a la masa coparticipable el Fondo Federal Solidario producto de la participación que le corresponde a la Provincia del denominado fondo sojero. La fuente de esta información es la Dirección General de Ingresos Públicos.

Asimismo desde el mes de junio de 2008 se incorporan los aportes no reintegrables efectuados por la Provincia para compensar la afectación del Régimen Federal, dispuesta por el Gobierno Nacional para el Financiamiento Educativo. Si bien esta transferencia culminó en diciembre de 2010, en el último ejercicio de la serie aparece la transferencia que se devengó en diciembre de 2010 y se efectivizó en enero de 2011.

Los valores incluidos en esta serie presentan una leve distorsión con relación a los que figuran en las Cuentas de Inversión que elabora la Contaduría General de la Provincia. Ello es así, porque carecen de los ajustes definitivos producidos con posterioridad a los datos que provisoriamente sirvieron de base para la elaboración de este trabajo.

El tema de la coparticipación a los entes locales está fuertemente ligado a los niveles recaudatorios de la Provincia y de la Nación. Por ello las conclusiones a que se arribe no difieren sustancialmente de las globales que muestra la evolución económica-financiera de los otros estamentos del país. No obstante lo anterior, a partir del ejercicio 2005 se produce una sustantiva modificación en la metodología de distribución de los Impuestos Nacionales y de Ingresos Brutos, cuyas normas pueden ser consultadas en el capítulo pertinente.

En primer lugar se efectúa un detalle analítico por Municipios o Comunas de las coparticipaciones nominales totales recibidas en cada uno de los ejercicios considerados, tanto a valores corrientes como actualizados a diciembre de 2013. Esta actualización se realiza por medio de un índice de precios mixtos para lo cual el 50 % de su componente, que son los precios mayoristas, son extraídos de la información que produce el Instituto Nacional de Estadísticas y Censos. Por su parte el índice de precios al consumidor, que componen el otro 50 %, se obtiene según los incrementos mensuales aplicados sobre el Índice de Precios al Consumidor determinado a marzo de 2008, en función que a partir de esa fecha el INDEC utilizó una nueva base, y por ello para no alterar la serie solamente se contemplan los incrementos o decrementos mensuales sobre el último dato real aportado por el organismo nacional.

Las mismas cifras se promedian a continuación considerando los períodos de gobiernos constitucionales transcurridos, el que va de 1988 a 1991 (gestión del Gobernador Reviglio), el período 1992 a 1995 (gestión del Gobernador Reutemann), el período 1996 a 1999 (gestión del Gobernador Obeid), el período 2000 a 2003 (gestión del Gobernador Reutemann), el período 2004 a 2007 (gestión del Gobernador Obeid), el período 2008 a 2011 (gestión del Gobernador Binner) y el ejercicio 2012 a 2013 (gestión del Gobernador Bonfatti). Se obtienen las diferencias en valores absolutos y relativos por cada uno de los Municipios y Comunas de las coparticipaciones recibidas en la última gestión gubernamental con respecto al promedio de los seis gobiernos constitucionales anteriores.

Con relación a la coparticipación del último ejercicio se la comparó con la población existente en cada localidad y departamento, según datos suministrados por el Instituto Provincial de Estadística y Censos, determinando las transferencias por habitante realizadas por parte de la Provincia. Para ello se consideró la población estimada al 30 de junio de 2013, según la tasa de crecimiento intercensal 2001/2010 suministrada por el I.P.E.C.

Como consecuencia de la categorización por nodos de la totalidad de los entes locales a partir del año 2008, se incluyen cuadros que reflejan la coparticipación con esta nueva estructura.

El estudio se completa con un conjunto de gráficos y mapas que muestran evoluciones y estructuras de los valores transferidos.

También se incorpora un análisis regional de las coparticipaciones otorgadas para verificar el grado de distribución de las mismas en el ámbito provincial.

Se incluye por último un anexo de la actual legislación en materia de coparticipación de tributos nacionales y provinciales.

Del análisis de los cuadros elaborados podemos inducir que, a valores actualizados a diciembre de 2013, el mejor año de la serie considerada es 2013 con más de \$ 5.241,6 millones coparticipados por la Provincia y más que séptuplicando las transferencias producidas en el año 1989 (el más bajo de los incluidos). A nivel individual por departamentos, también es el 2013 el mejor año de la serie.

Existe una situación que merece destacarse: el Departamento Rosario creció más de un 511,3 % en el período que abarca la serie de veintiséis años, siendo el de mayor aumento registrado. Por su parte en dicho período los departamentos con menor crecimiento fueron Caseros y General López con apenas el 192,6 % y 204,7 % respectivamente.

Se debe tener presente que para el ejercicio 1999 se sancionó la Ley Provincial Nro. 11.697 y para el ejercicio 2003 la Ley Provincial N° 12.118, que establecieron un régimen de regularización y facilidades de pago para el ingreso de las obligaciones fiscales cuyo vencimiento hubiere operado hasta el 31 de agosto de 1999 y hasta el 30 de abril de 2003 respectivamente (comúnmente conocida con el término de moratoria impositiva), generando para esos ejercicios un cúmulo de recursos extraordinarios, tanto para las Municipalidades y Comunas como para la Provincia, e incidiendo en el año 2004 como consecuencia de los convenios de pago, pero en menor proporción.

En la participación que le corresponde dentro del total, las Comunas disminuyeron la misma (del 33,75 % en 1988 al 22,12% en 2013), ello en beneficio de los Municipalidades de 1ra. categoría (Santa Fe y Rosario, que pasaron del 36,26 % al 41,79 %) y de los Municipios de 2da. categoría (que también ganaron posición en la masa participada, del 29,99 % en 1988 a 36,09 % en el 2013).

La media provincial establece para el año 2013 que en materia de coparticipación cada habitante recibe en concepto de impuestos transferidos por la Provincia anualmente \$ 1.608,56. Por supuesto que considerando individualmente cada localidad las diferencias son excesivamente marcadas. En la Comuna de Colonia Iturraspe (Departamento Castellanos), sus 15 habitantes reciben anualmente \$ 55.087,46 cada uno. En el otro extremo se encuentra la Municipalidad de Reconquista del Departamento General Obligado recibiendo anualmente \$ 939,52 por habitante.

Si analizamos en el 2013 las dos distintas metodologías de transferencias de impuestos vigentes en la Provincia; a valores corrientes; vemos que la coparticipación de impuestos directos es de 1.502,1 millones de pesos y la indirecta de 3.017,3 millones de pesos.

Los siete Departamentos del sur de la Provincia, y en atención a las potencialidades económicas de que disponen y en un marco de coparticipación no redistributivo, acumulan el 59,86 % de los recursos transferidos contra solamente un 11,83 % de los siete departamentos del norte.

Las conclusiones precedentes son parciales atendiendo a que las mismas deben ser compatibilizadas con los restantes ingresos de los entes locales, provenientes de sus propios recursos corrientes, de los derivados del endeudamiento (uso del crédito) obtenido y los provenientes de sus recursos de capital. Ellos deberán ser confrontados con su esquema erogativo para que a partir de ello se dimensione su real situación económica-financiera. De todas maneras, el estudio que se agrega permite vislumbrar la evolución de una de las principales variables de ingresos que es constante preocupación tanto del estamento superior que los participa como de quienes los reciben para hacer frente a su cúmulo de necesidades.

Santa Fe, mayo de 2014

DIRECCION GENERAL DE PROGRAMACION Y ESTADISTICA HACENDAL

COPARTICIPACION A MUNICIPIOS Y COMUNAS

✓ En valores corrientes y constantes

✓ Por departamento

✓ Por municipio y comuna

✓ Por período gubernamental

✓ Por nodo geográfico

✓ Por impuesto coparticipado

Período: 1988 a 2013

PROVINCIA DE SANTA FE

ESTUDIO SOBRE LA COPARTICIPACION A MUNICIPALIDADES Y COMUNAS - PERIODO:1988-2013

RESUMEN POR DEPARTAMENTO - Transferencias en valores corrientes - Valores nominales

| DEPARTAMENTOS | 1988 Cont.Gral.Pcia. Miles de A | 1989 Cont.Gral.Pcia. Miles de A | 1990 API y CGP Miles de A | 1991 API y CGP Miles de A | 1992 Cont. A.P.I. Pesos | 1993 Cont. A.P.I. Pesos | 1994 API y Cont.Gral Pesos | 1995 Cont. A.P.I. Pesos | 1996 Cont. A.P.I. Pesos | 1997 Cont. A.P.I. Pesos | 1998 Cont. A.P.I. Pesos | 1999 Cont. A.P.I. Pesos | 2.000 Cont. A.P.I. Pesos | 2.001 Cont. A.P.I. Pesos | 2.002 Cont. A.P.I. Pesos | 2.003 Cont. A.P.I. Pesos | 2.004 Cont. A.P.I. Pesos | 2.005 Cont. A.P.I. Pesos | 2.006 Cont. A.P.I. Pesos | 2.007 Cont. A.P.I. Pesos | 2.008 Cont. A.P.I. Pesos | 2.009 Cont. A.P.I. Pesos | 2.010 Cont. A.P.I. Pesos | 2.011 Cont. A.P.I. Pesos | 2.012 Cont. A.P.I. Pesos | 2.013 Cont. A.P.I. Pesos |
|-----------------------------|---------------------------------------|---------------------------------------|---------------------------------|---------------------------------|-------------------------------|-------------------------------|----------------------------------|-------------------------------|-------------------------------|-------------------------------|-------------------------------|-------------------------------|--------------------------------|--------------------------------|--------------------------------|--------------------------------|--------------------------------|--------------------------------|--------------------------------|--------------------------------|--------------------------------|--------------------------------|--------------------------------|--------------------------------|--------------------------------|--------------------------------|
| DEPARTAMENTO BELGRANO | 28.513 | 657.674 | 17.029.575 | 45.431.825 | 5.897.273 | 5.303.891 | 6.468.236 | 6.026.308 | 6.141.459 | 6.605.289 | 6.430.550 | 6.698.843 | 6.837.463 | 6.097.749 | 6.688.535 | 7.923.375 | 10.555.193 | 13.312.070 | 15.841.474 | 20.400.671 | 26.199.916 | 30.049.165 | 45.907.296 | 59.197.674 | 72.278.670 | 99.964.796 |
| DEPARTAMENTO CASEROS | 47.383 | 1.001.626 | 27.218.834 | 73.234.801 | 9.556.251 | 8.670.931 | 10.322.472 | 9.669.609 | 9.814.957 | 10.663.003 | 10.392.960 | 10.743.286 | 10.842.511 | 9.507.806 | 10.465.885 | 12.554.079 | 15.945.842 | 18.815.212 | 21.999.508 | 28.421.645 | 36.279.645 | 42.102.337 | 64.794.100 | 80.645.319 | 98.915.513 | 133.846.535 |
| DEPARTAMENTO CASTELLANOS | 50.947 | 1.292.594 | 34.615.987 | 106.583.052 | 13.969.583 | 14.213.854 | 16.951.891 | 16.271.792 | 16.993.495 | 18.367.029 | 18.061.497 | 18.647.975 | 18.517.555 | 16.451.226 | 17.867.260 | 20.938.646 | 27.557.390 | 35.268.927 | 42.927.727 | 55.128.673 | 71.579.235 | 83.290.694 | 125.289.493 | 158.163.231 | 195.689.903 | 268.439.906 |
| DEPARTAMENTO CONSTITUCION | 39.417 | 883.826 | 23.448.516 | 66.612.247 | 8.582.248 | 7.968.546 | 9.592.459 | 9.067.690 | 9.199.357 | 9.913.400 | 9.849.978 | 10.309.147 | 10.678.291 | 9.543.674 | 10.049.262 | 11.971.272 | 15.526.475 | 19.387.865 | 23.104.980 | 28.822.032 | 36.363.793 | 41.401.676 | 63.658.140 | 79.549.393 | 96.860.955 | 133.738.357 |
| DEPARTAMENTO GARAY | 4.970 | 119.421 | 2.980.871 | 9.322.868 | 1.130.689 | 1.179.400 | 1.407.643 | 1.288.582 | 1.312.193 | 1.422.726 | 1.407.616 | 1.477.925 | 1.466.319 | 1.321.479 | 1.471.769 | 1.650.601 | 2.328.449 | 3.091.140 | 3.835.206 | 5.161.037 | 6.928.508 | 8.183.032 | 12.227.966 | 15.807.368 | 19.670.323 | 26.267.129 |
| DEPARTAMENTO GRAL. LOPEZ | 113.025 | 2.372.036 | 63.856.806 | 167.261.521 | 22.821.781 | 19.659.230 | 23.502.982 | 22.032.676 | 22.845.395 | 24.559.466 | 24.084.671 | 24.761.375 | 25.019.115 | 21.843.989 | 23.959.946 | 28.259.610 | 36.465.994 | 45.143.819 | 52.876.828 | 66.720.278 | 85.700.100 | 97.757.365 | 151.729.882 | 192.199.143 | 238.811.557 | 332.476.358 |
| DEPARTAMENTO GRAL. OBLIGADO | 35.783 | 978.480 | 23.529.921 | 83.352.727 | 10.287.017 | 11.094.718 | 12.314.701 | 11.844.362 | 12.134.337 | 13.191.431 | 13.116.080 | 13.325.671 | 13.501.896 | 12.111.476 | 13.440.030 | 15.612.730 | 21.156.419 | 27.396.488 | 32.987.100 | 43.105.617 | 56.353.304 | 65.711.461 | 96.950.015 | 125.571.256 | 155.463.893 | 211.180.247 |
| DEPARTAMENTO IRONDO | 38.778 | 838.945 | 23.315.246 | 61.842.280 | 7.991.739 | 7.361.734 | 8.670.397 | 8.120.048 | 8.385.139 | 8.995.854 | 8.754.331 | 9.256.840 | 9.281.616 | 8.181.138 | 8.873.049 | 10.409.260 | 13.576.300 | 16.660.100 | 19.876.135 | 24.817.156 | 32.116.447 | 37.424.919 | 57.018.753 | 71.100.526 | 86.795.680 | 119.689.862 |
| DEPARTAMENTO LA CAPITAL | 131.998 | 3.286.652 | 85.512.746 | 280.999.594 | 35.932.620 | 37.997.778 | 44.582.989 | 42.125.978 | 44.521.732 | 48.677.451 | 47.587.093 | 48.491.039 | 48.895.461 | 43.654.272 | 47.233.862 | 54.071.223 | 71.713.391 | 91.084.607 | 107.110.638 | 143.326.432 | 185.663.156 | 217.035.068 | 328.663.949 | 425.760.109 | 530.187.271 | 708.669.033 |
| DEPARTAMENTO LAS COLONIAS | 35.087 | 851.391 | 21.511.351 | 67.025.877 | 8.492.728 | 8.903.347 | 10.406.736 | 10.031.857 | 9.998.342 | 10.842.319 | 10.800.022 | 11.292.454 | 11.403.475 | 10.278.153 | 11.182.419 | 12.887.144 | 17.104.618 | 21.995.641 | 26.836.396 | 34.488.276 | 45.149.568 | 51.975.958 | 76.996.321 | 97.417.634 | 120.627.521 | 166.846.980 |
| DEPARTAMENTO 9 DE JULIO | 10.173 | 256.013 | 5.740.442 | 18.077.949 | 2.268.210 | 2.404.887 | 2.711.818 | 2.528.235 | 2.616.023 | 2.829.568 | 2.784.017 | 2.879.818 | 2.946.816 | 2.660.399 | 2.951.608 | 3.360.823 | 4.459.190 | 5.829.322 | 6.977.905 | 8.994.863 | 11.971.434 | 13.852.677 | 20.688.538 | 26.699.767 | 32.807.373 | 45.329.732 |
| DEPARTAMENTO ROSARIO | 317.207 | 8.050.779 | 215.040.606 | 729.650.373 | 96.177.964 | 100.008.597 | 116.020.252 | 111.841.041 | 112.664.021 | 123.351.648 | 123.390.568 | 127.948.939 | 130.225.531 | 116.822.728 | 127.183.831 | 145.899.203 | 193.423.605 | 246.049.300 | 295.273.584 | 383.473.305 | 509.019.125 | 597.497.054 | 893.983.442 | 1.138.769.305 | 1.394.657.773 | 1.856.308.396 |
| DEPARTAMENTO SAN CRISTOBAL | 28.366 | 688.403 | 16.745.493 | 50.298.764 | 6.503.573 | 6.565.453 | 7.512.667 | 7.076.982 | 7.189.411 | 7.816.510 | 7.706.573 | 7.846.332 | 7.881.237 | 7.001.601 | 7.794.315 | 8.898.978 | 11.982.549 | 15.656.458 | 18.836.377 | 24.095.487 | 31.552.768 | 36.333.681 | 54.650.568 | 69.521.642 | 86.352.836 | 119.665.859 |
| DEPARTAMENTO SAN JAVIER | 8.097 | 208.340 | 4.677.235 | 16.061.669 | 1.990.930 | 2.125.399 | 2.351.356 | 2.238.003 | 2.250.426 | 2.436.192 | 2.435.488 | 2.479.630 | 2.506.010 | 2.257.726 | 2.528.923 | 2.851.801 | 3.960.187 | 5.151.592 | 6.195.030 | 8.319.566 | 11.053.850 | 12.924.397 | 19.363.294 | 25.100.185 | 31.170.910 | 41.150.980 |
| DEPARTAMENTO SAN JERONIMO | 27.400 | 674.990 | 17.112.077 | 53.375.501 | 6.788.600 | 6.675.343 | 8.045.884 | 7.605.005 | 7.694.708 | 8.194.506 | 8.111.040 | 8.399.145 | 8.531.222 | 7.615.191 | 8.338.270 | 9.454.090 | 12.827.288 | 16.152.742 | 19.710.984 | 25.577.740 | 35.729.234 | 41.554.338 | 62.202.515 | 78.934.022 | 97.841.645 | 130.798.390 |
| DEPARTAMENTO SAN JUSTO | 15.683 | 381.758 | 9.473.759 | 28.115.246 | 3.664.861 | 3.576.591 | 4.212.536 | 4.032.537 | 4.127.045 | 4.473.504 | 4.447.080 | 4.549.291 | 4.603.581 | 4.122.842 | 4.474.884 | 5.085.640 | 6.802.962 | 8.389.928 | 10.090.444 | 13.475.217 | 17.693.236 | 20.283.474 | 30.624.068 | 39.022.892 | 48.165.446 | 66.763.755 |
| DEPARTAMENTO SAN LORENZO | 50.952 | 1.264.471 | 32.428.422 | 101.580.648 | 12.972.799 | 13.431.948 | 15.895.723 | 15.151.592 | 15.394.432 | 16.712.947 | 16.392.560 | 17.190.891 | 17.408.496 | 15.752.412 | 17.376.373 | 19.903.604 | 27.050.361 | 34.142.837 | 40.532.718 | 54.104.505 | 69.594.371 | 81.538.432 | 129.958.541 | 166.228.335 | 206.177.995 | 285.880.630 |
| DEPARTAMENTO SAN MARTIN | 31.045 | 773.134 | 19.911.837 | 57.006.012 | 7.387.549 | 6.919.816 | 8.373.597 | 7.964.159 | 7.960.618 | 8.511.108 | 8.386.995 | 8.661.241 | 8.655.205 | 7.863.177 | 8.691.323 | 10.058.128 | 13.575.121 | 17.116.106 | 20.324.845 | 26.666.547 | 34.709.238 | 40.212.493 | 60.018.325 | 77.196.217 | 94.963.671 | 125.502.338 |
| DEPARTAMENTO VERA | 14.419 | 376.995 | 8.551.950 | 28.325.635 | 3.451.296 | 3.830.199 | 4.281.247 | 4.019.644 | 4.068.084 | 4.411.246 | 4.353.100 | 4.483.218 | 4.437.035 | 4.018.869 | 4.489.373 | 5.057.123 | 7.086.004 | 9.460.398 | 11.231.821 | 14.964.640 | 19.716.953 | 23.178.657 | 34.325.875 | 44.369.316 | 55.137.641 | 75.146.614 |
| TOTAL | 1.029.243 | 24.957.528 | 652.701.674 | 2.044.158.588 | 265.867.711 | 267.891.662 | 313.625.587 | 298.936.101 | 305.311.176 | 331.975.193 | 328.492.220 | 339.443.059 | 343.638.835 | 307.105.905 | 335.060.919 | 386.847.327 | 513.097.337 | 650.104.553 | 776.569.701 | 1.010.063.687 | 1.323.373.880 | 1.542.306.878 | 2.329.041.079 | 2.971.253.335 | 3.662.576.586 | 4.947.667.894 |

Fuente: * Impuestos de Transferencias Automáticas: Administración Provincial de Impuestos
 * Impuestos de Transferencias No Automáticas: Contaduría General de la Provincia
 * Aportes no reintegrables para compensar afectación para el Financiamiento Educativo: Contaduría Gral. de la Pcia.
 * Fondo Federal Solidario: Dirección General de Ingresos Públicos

DIRECCIÓN GENERAL DE PROGRAMACIÓN Y ESTADÍSTICA HACENDAL

PROVINCIA DE SANTA FE

ESTUDIO SOBRE LA COPARTICIPACION A MUNICIPALIDADES Y COMUNAS - PERIODO:1988-2013

RESUMEN POR MUNICIPALIDADES DE 1ra. 2da. Y COMUNAS - Valores en pesos corrientes

| MUNICIPIOS O COMUNAS | 1988 | 1989 | 1990 | 1991 | 1992 | 1993 | 1994 | 1995 | 1996 | 1997 | 1998 | 1999 | 2000 | 2001 | 2002 | 2003 | 2004 | 2005 | 2006 | 2007 | 2008 | 2009 | 2010 | 2011 | 2012 | 2013 |
|--|-------------------------------|-------------------------------|-----------------------|-----------------------|-----------------------|-----------------------|-------------------------|-----------------------|-----------------------|-----------------------|-----------------------|-----------------------|-----------------------|-----------------------|-----------------------|-----------------------|-----------------------|-----------------------|-----------------------|-----------------------|-----------------------|-----------------------|-----------------------|-----------------------|-----------------------|-----------------------|
| | Cont.Gral.Pcia. Miles de A | Cont.Gral.Pcia. Miles de A | API/CGP Miles de A | API/CGP Miles de A | Cont. A.P.I. Pesos | Cont. A.P.I. Pesos | API/Cont.Gral. Pesos | Cont. A.P.I. Pesos | Cont. A.P.I. Pesos | Cont. A.P.I. Pesos | Cont. A.P.I. Pesos | Cont. A.P.I. Pesos | Cont. A.P.I. Pesos | Cont. A.P.I. Pesos | Cont. A.P.I. Pesos | Cont. A.P.I. Pesos | Cont. A.P.I. Pesos | Cont. A.P.I. Pesos | Cont. A.P.I. Pesos | Cont. A.P.I. Pesos | Cont. A.P.I. Pesos | Cont. A.P.I. Pesos | Cont. A.P.I. Pesos | Cont. A.P.I. Pesos | Cont. A.P.I. Pesos | Cont. A.P.I. Pesos |
| MUNICIPALIDADES DE 1ra. Categoría | 373.213 | 9.481.495 | 252.863.105 | 849.605.203 | 111.993.259 | 116.715.951 | 135.285.159 | 129.705.610 | 132.010.132 | 144.555.704 | 143.661.864 | 147.868.080 | 150.111.901 | 134.244.468 | 145.106.764 | 166.129.616 | 219.205.072 | 277.921.458 | 329.776.846 | 430.202.818 | 568.621.475 | 663.996.127 | 993.472.203 | 1.271.324.778 | 1.558.809.041 | 2.067.541.344 |
| SANTA FE | 108.467 | 2.689.966 | 70.310.553 | 229.869.724 | 29.292.925 | 30.905.201 | 35.992.611 | 33.931.942 | 35.870.612 | 39.183.321 | 38.122.884 | 38.713.178 | 39.029.116 | 34.641.848 | 37.275.470 | 42.506.620 | 55.728.400 | 69.697.693 | 81.353.398 | 109.194.030 | 141.192.228 | 164.860.979 | 240.795.772 | 323.426.373 | 400.807.514 | 536.278.639 |
| ROSARIO | 264.746 | 6.791.529 | 182.553.052 | 619.735.479 | 82.700.334 | 85.810.750 | 99.292.549 | 95.773.668 | 96.139.520 | 105.373.383 | 105.538.980 | 109.154.931 | 111.082.785 | 99.602.620 | 107.831.294 | 123.620.996 | 163.479.286 | 208.023.765 | 248.422.908 | 321.008.789 | 427.429.247 | 499.135.148 | 743.676.631 | 947.898.405 | 1.158.001.527 | 1.531.262.706 |
| MUNICIPALIDADES DE 2da. Categoría | 308.620 | 7.919.147 | 205.094.533 | 669.992.895 | 86.827.786 | 88.299.133 | 103.428.515 | 99.904.499 | 102.311.530 | 110.735.640 | 109.268.799 | 114.019.454 | 115.297.228 | 103.422.707 | 113.145.996 | 131.829.901 | 176.966.831 | 227.638.652 | 275.586.995 | 360.227.622 | 473.633.997 | 551.115.216 | 833.363.965 | 1.065.912.843 | 1.314.675.713 | 1.785.790.249 |
| ARMSTRONG | 6.294 | 160.276 | 3.917.733 | 11.063.212 | 1.423.792 | 1.349.818 | 1.670.194 | 1.600.531 | 1.586.251 | 1.700.742 | 1.654.206 | 1.730.995 | 1.761.069 | 1.576.835 | 1.746.486 | 2.153.279 | 2.856.100 | 3.674.708 | 4.354.210 | 5.731.591 | 7.429.888 | 8.434.584 | 12.772.763 | 16.660.743 | 20.360.250 | 27.612.747 |
| LAS ROSAS | 8.710 | 197.275 | 5.185.926 | 13.726.763 | 1.766.642 | 1.606.148 | 1.926.914 | 1.799.001 | 1.840.756 | 1.989.923 | 1.950.582 | 2.043.810 | 2.064.140 | 1.862.921 | 2.007.867 | 2.371.501 | 3.163.894 | 3.984.068 | 4.728.203 | 6.094.762 | 7.827.317 | 9.026.412 | 13.685.727 | 17.802.993 | 21.673.649 | 30.692.282 |
| LAS PAREJAS | 5.983 | 149.712 | 3.833.463 | 11.136.487 | 1.456.762 | 1.351.326 | 1.627.641 | 1.502.872 | 1.577.331 | 1.694.520 | 1.644.419 | 1.718.571 | 1.794.979 | 1.596.741 | 1.756.160 | 2.052.032 | 2.777.109 | 3.550.232 | 4.330.107 | 5.618.013 | 7.231.314 | 8.404.384 | 12.720.822 | 16.445.822 | 19.804.435 | 27.622.419 |
| CASILDA | 11.559 | 262.188 | 7.705.792 | 23.134.104 | 3.199.128 | 3.037.212 | 3.670.035 | 3.466.294 | 3.509.823 | 3.826.943 | 3.691.954 | 3.870.867 | 3.923.711 | 3.441.849 | 3.702.383 | 4.366.813 | 5.668.693 | 6.798.338 | 8.110.931 | 10.309.906 | 13.218.219 | 15.547.692 | 23.447.030 | 29.893.256 | 35.411.722 | 47.464.559 |
| RAFAELA | 17.931 | 474.428 | 13.391.707 | 41.466.027 | 5.737.738 | 5.789.142 | 7.360.466 | 7.086.959 | 7.760.254 | 8.359.893 | 8.130.066 | 8.469.224 | 8.239.841 | 7.199.549 | 7.741.619 | 9.222.719 | 11.956.659 | 14.939.549 | 18.628.885 | 23.950.824 | 30.678.410 | 35.510.851 | 53.998.112 | 67.084.703 | 82.612.605 | 112.999.525 |
| SUNCHOS | 6.003 | 170.661 | 4.423.341 | 15.035.129 | 1.932.428 | 1.965.797 | 2.123.781 | 2.099.563 | 2.072.417 | 2.278.031 | 2.276.245 | 2.342.628 | 2.368.212 | 2.131.241 | 2.294.651 | 2.676.610 | 3.602.592 | 4.680.391 | 5.706.223 | 7.354.918 | 9.661.363 | 11.313.062 | 16.854.482 | 21.380.395 | 26.580.325 | 35.436.146 |
| FRONTERA | 1.799 | 51.384 | 1.890.162 | 6.711.091 | 853.864 | 884.272 | 960.888 | 903.145 | 946.767 | 1.039.164 | 1.015.298 | 1.056.493 | 1.056.270 | 972.392 | 1.101.805 | 1.245.495 | 1.703.996 | 2.255.025 | 2.728.127 | 3.729.242 | 4.884.614 | 5.859.357 | 8.637.079 | 11.346.151 | 18.633.702 | 25.378.435 |
| VILLA CONSTITUCION | 11.147 | 289.269 | 7.840.645 | 26.589.788 | 3.485.476 | 3.417.266 | 4.169.044 | 3.960.895 | 4.100.073 | 4.431.754 | 4.452.520 | 4.718.860 | 4.881.664 | 4.543.314 | 4.571.427 | 5.536.728 | 7.296.506 | 9.202.023 | 11.132.461 | 14.086.728 | 17.993.293 | 19.869.909 | 30.060.122 | 37.569.848 | 45.357.813 | 61.074.924 |
| FIRMAT | 7.418 | 178.506 | 4.989.420 | 15.526.310 | 2.075.271 | 1.991.725 | 2.344.127 | 2.289.528 | 2.508.362 | 2.504.785 | 2.535.717 | 2.551.795 | 2.237.763 | 2.423.560 | 2.845.908 | 3.778.175 | 4.861.227 | 5.737.541 | 7.511.186 | 9.783.513 | 11.558.545 | 15.760.379 | 21.072.363 | 25.978.435 | 35.414.468 | 45.378.435 |
| RUFINO | 7.464 | 180.313 | 4.860.710 | 14.883.154 | 1.947.301 | 1.927.053 | 2.175.114 | 2.081.212 | 2.144.192 | 2.269.735 | 2.241.101 | 2.323.670 | 2.393.996 | 2.146.723 | 2.363.098 | 3.740.759 | 4.816.091 | 5.660.773 | 7.165.059 | 9.124.640 | 10.524.241 | 16.061.633 | 20.221.375 | 24.933.348 | 33.337.501 | 43.367.501 |
| VILLA CAÑAS | 7.496 | 171.936 | 4.289.280 | 11.702.391 | 1.502.085 | 1.426.198 | 1.655.194 | 1.530.887 | 1.607.275 | 1.730.937 | 1.780.655 | 1.821.035 | 1.827.862 | 1.612.979 | 1.759.191 | 2.108.087 | 2.776.002 | 3.591.727 | 4.227.523 | 5.396.956 | 7.167.244 | 8.259.697 | 12.526.884 | 16.256.314 | 19.287.138 | 26.384.954 |
| VENADO TUERTO | 20.299 | 463.016 | 13.348.695 | 41.448.762 | 6.218.534 | 5.533.365 | 6.440.055 | 6.243.117 | 6.579.618 | 7.011.997 | 6.804.722 | 7.198.213 | 7.347.803 | 6.381.781 | 6.966.994 | 8.397.495 | 10.944.370 | 13.709.797 | 16.261.809 | 20.367.931 | 26.992.806 | 29.700.131 | 45.871.126 | 59.508.130 | 72.242.713 | 98.733.428 |
| AVellaneda | 5.198 | 142.311 | 3.472.745 | 12.268.709 | 1.538.538 | 1.637.092 | 1.791.404 | 1.721.298 | 1.786.603 | 1.916.266 | 1.911.266 | 2.016.988 | 2.052.976 | 1.858.006 | 2.039.334 | 2.326.505 | 3.230.505 | 4.188.970 | 5.069.226 | 6.725.484 | 8.705.402 | 10.140.974 | 15.085.236 | 19.559.856 | 24.123.960 | 32.092.848 |
| RECONQUISTA | 11.247 | 298.103 | 7.894.449 | 27.899.953 | 3.533.695 | 3.616.932 | 4.195.956 | 4.068.896 | 4.240.544 | 4.565.056 | 4.556.696 | 4.634.328 | 4.736.651 | 4.195.765 | 4.596.997 | 5.470.218 | 7.167.599 | 9.031.878 | 10.870.747 | 13.857.451 | 17.540.178 | 20.568.090 | 30.327.095 | 38.979.131 | 48.436.471 | 67.039.898 |
| VILLA OCAMPO | 4.311 | 125.429 | 2.914.630 | 10.313.717 | 1.238.464 | 1.173.212 | 1.476.237 | 1.389.867 | 1.360.149 | 1.476.237 | 1.463.472 | 1.478.807 | 1.512.454 | 1.367.336 | 1.481.286 | 1.719.677 | 2.429.975 | 3.050.792 | 3.631.352 | 4.794.429 | 6.392.122 | 7.428.913 | 11.021.030 | 14.414.341 | 17.969.959 | 24.146.540 |
| MALABRIGO | 3.015 | 87.359 | 1.910.593 | 6.398.392 | 813.576 | 893.361 | 967.572 | 945.873 | 936.204 | 1.039.966 | 1.022.597 | 1.053.290 | 1.051.408 | 943.033 | 1.080.740 | 1.226.871 | 1.745.613 | 2.350.802 | 2.788.322 | 3.800.720 | 5.019.111 | 5.810.355 | 8.493.467 | 11.020.920 | 13.610.609 | 18.267.574 |
| LAS TOSCAS | 3.152 | 92.340 | 2.055.583 | 7.341.487 | 898.527 | 1.012.088 | 1.135.811 | 1.078.637 | 1.101.676 | 1.169.960 | 1.123.212 | 1.111.948 | 1.103.529 | 986.564 | 1.145.195 | 1.314.688 | 1.871.661 | 2.430.091 | 3.057.651 | 3.928.103 | 5.157.160 | 6.074.934 | 8.997.921 | 11.731.672 | 14.515.562 | 19.425.020 |
| CAÑADA DE GÓMEZ | 12.364 | 279.959 | 7.977.368 | 23.892.700 | 3.105.182 | 3.041.232 | 3.564.885 | 3.347.514 | 3.543.544 | 3.794.080 | 3.639.078 | 3.965.451 | 3.909.646 | 3.428.314 | 3.658.918 | 4.338.644 | 5.628.033 | 6.888.934 | 8.227.564 | 10.376.036 | 13.544.255 | 15.818.864 | 23.733.564 | 29.519.553 | 35.787.006 | 48.413.697 |
| TOTORAS | 6.005 | 147.254 | 3.600.246 | 10.097.060 | 1.353.900 | 1.296.360 | 1.467.009 | 1.399.539 | 1.412.601 | 1.544.966 | 1.544.993 | 1.608.764 | 1.618.397 | 1.436.866 | 1.563.413 | 1.810.555 | 2.474.180 | 3.135.066 | 3.858.789 | 5.020.750 | 6.430.120 | 7.998.730 | 11.242.355 | 14.388.035 | 17.784.183 | 24.122.419 |
| LAGUNA PAIVA | 5.547 | 96.932 | 2.176.039 | 7.655.022 | 965.673 | 1.068.551 | 1.219.075 | 1.173.142 | 1.220.787 | 1.326.883 | 1.308.796 | 1.313.136 | 1.302.024 | 1.181.996 | 1.305.924 | 1.451.456 | 2.049.747 | 2.627.783 | 3.143.634 | 4.264.827 | 5.603.597 | 6.600.028 | 9.794.071 | 12.633.612 | 15.800.366 | 20.771.795 |
| SANTO TOMA | 3.076 | 269.738 | 7.065.634 | 23.764.303 | 3.086.758 | 3.059.058 | 3.753.300 | 3.639.600 | 3.976.747 | 4.347.640 | 4.344.243 | 4.486.518 | 4.525.334 | 4.149.818 | 4.491.970 | 5.157.456 | 6.951.220 | 8.927.590 | 11.211.240 | 14.062.475 | 18.332.241 | 21.151.701 | 32.027.590 | 42.205.597 | 52.802.664 | 70.478.610 |
| ESPERANZA | 8.983 | 236.692 | 6.247.654 | 20.977.041 | 2.524.312 | 2.858.641 | 3.315.196 | 3.210.808 | 3.135.497 | 3.413.163 | 3.401.344 | 3.646.206 | 3.706.481 | 3.336.951 | 3.649.438 | 4.164.220 | 5.372.312 | 7.004.286 | 8.842.994 | 11.037.031 | 14.129.988 | 16.316.879 | 23.099.939 | 29.444.072 | 36.494.099 | 50.084.600 |
| SAN CARLOS CENTRO | 4.199 | 112.843 | 2.713.133 | 8.711.538 | 1.168.876 | 1.277.040 | 1.390.690 | 1.344.522 | 1.384.092 | 1.500.882 | 1.513.212 | 1.580.629 | 1.599.307 | 1.450.236 | 1.550.939 | 1.780.882 | 2.437.864 | 3.108.433 | 3.743.467 | 4.889.103 | 6.489.103 | 7.738.356 | 11.085.810 | 14.331.601 | 17.896.955 | 23.807.502 |
| TOSTADO | 4.627 | 126.351 | 2.847.625 | 9.138.306 | 1.227.521 | 1.351.338 | 1.286.501 | 1.309.715 | 1.420.039 | 1.394.220 | 1.441.159 | 1.516.630 | 1.380.204 | 1.508.175 | 1.735.846 | 2.320.189 | 2.993.579 | 3.554.895 | 4.626.554 | 6.132.771 | | | | | | |

PROVINCIA DE SANTA FE

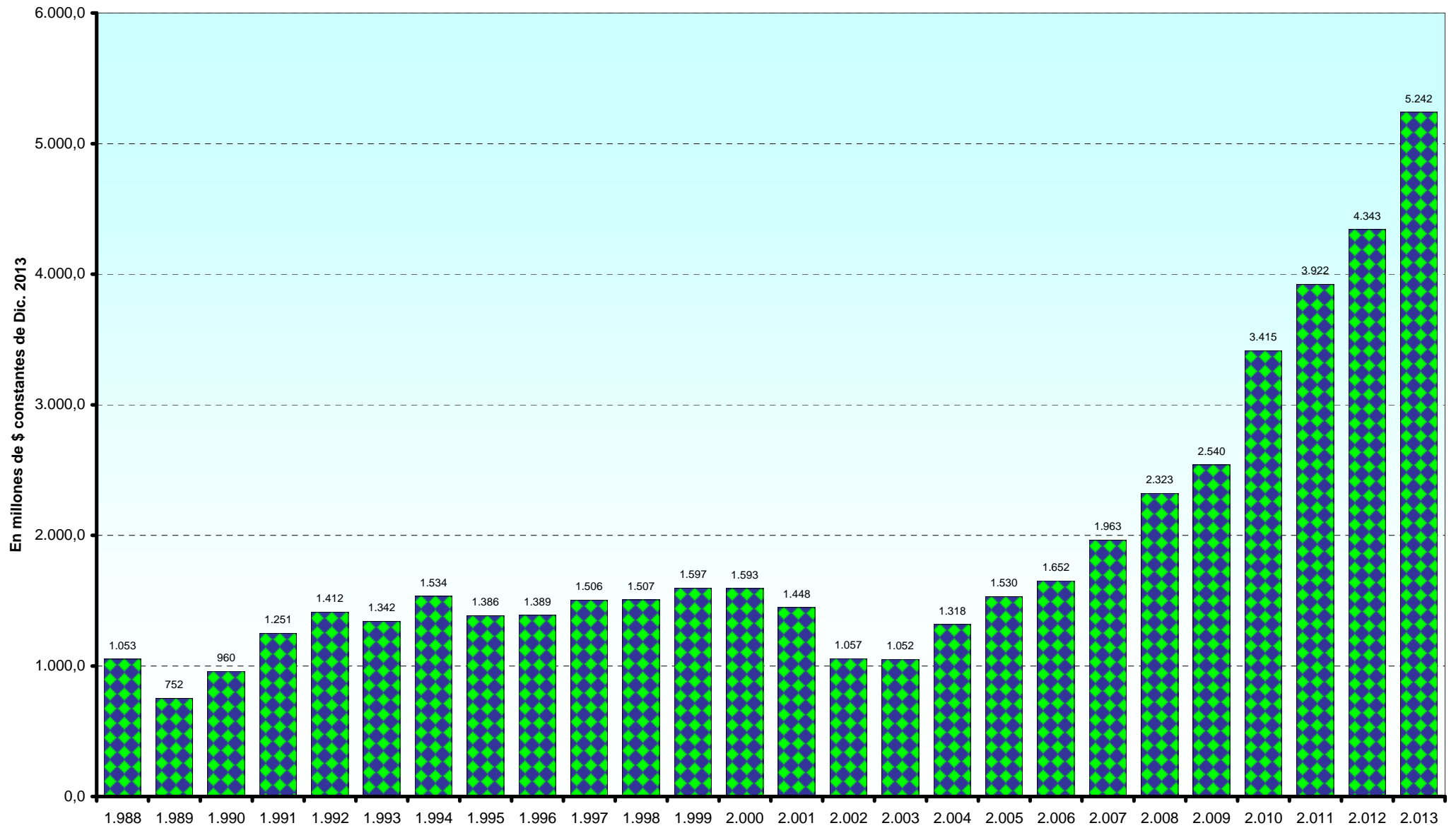
ESTUDIO SOBRE LA COPARTICIPACION A MUNICIPALIDADES Y COMUNAS - PERIODO:1989-2013

RESUMEN POR DEPARTAMENTO - Valores en pesos constantes de diciembre de 2013

| DEPARTAMENTOS | 1.988 | 1.989 | 1.990 | 1.991 | 1.992 | 1.993 | 1.994 | 1.995 | 1.996 | 1.997 | 1.998 | 1.999 | 2.000 | 2.001 | 2.002 | 2.003 | 2.004 | 2.005 | 2.006 | 2.007 | 2.008 | 2.009 | 2.010 | 2.011 | 2.012 | 2.013 |
|------------------------------|----------------------|--------------------|--------------------|----------------------|----------------------|----------------------|----------------------|----------------------|----------------------|----------------------|----------------------|----------------------|----------------------|----------------------|----------------------|----------------------|----------------------|----------------------|----------------------|----------------------|----------------------|----------------------|----------------------|----------------------|----------------------|----------------------|
| DEPARTAMENTO BELGRANO | 29.161.440 | 19.824.001 | 25.048.928 | 27.801.980 | 31.329.703 | 26.573.996 | 31.643.536 | 27.931.919 | 27.942.250 | 29.956.888 | 29.504.573 | 31.519.816 | 31.694.347 | 28.744.757 | 21.100.033 | 21.544.901 | 27.121.179 | 31.332.385 | 33.695.037 | 39.654.570 | 45.984.335 | 49.485.800 | 67.321.175 | 78.130.293 | 85.707.518 | 105.902.720 |
| DEPARTAMENTO CASEROS | 48.460.579 | 30.191.607 | 40.036.384 | 44.815.996 | 50.768.296 | 43.443.819 | 50.499.008 | 44.818.608 | 44.655.840 | 48.359.792 | 47.684.852 | 50.549.979 | 50.259.325 | 44.819.570 | 33.016.277 | 34.138.513 | 40.972.253 | 44.285.032 | 46.793.263 | 55.245.640 | 63.675.599 | 69.335.299 | 95.003.239 | 106.437.330 | 117.293.291 | 141.797.039 |
| DEPARTAMENTO CASTELLANOS | 52.105.632 | 38.962.138 | 50.916.911 | 65.223.440 | 74.214.452 | 71.215.433 | 82.931.074 | 75.419.705 | 77.316.562 | 83.299.773 | 82.869.539 | 87.743.616 | 85.836.191 | 77.550.996 | 56.365.078 | 56.935.468 | 70.807.696 | 83.011.850 | 91.307.878 | 107.158.429 | 125.631.071 | 137.165.431 | 183.731.929 | 208.747.045 | 232.047.655 | 284.385.277 |
| DEPARTAMENTO CONSTITUCION | 40.313.417 | 26.640.809 | 34.490.596 | 40.763.328 | 45.593.833 | 39.924.672 | 46.927.681 | 42.028.713 | 41.854.996 | 44.960.129 | 45.193.548 | 48.507.245 | 49.498.102 | 44.988.830 | 31.701.976 | 32.551.769 | 39.894.704 | 45.632.875 | 49.144.617 | 56.023.907 | 63.823.290 | 68.181.431 | 93.352.064 | 104.990.905 | 114.857.024 | 141.882.435 |
| DEPARTAMENTO GARAY | 5.083.027 | 3.599.659 | 4.384.585 | 5.705.124 | 6.006.870 | 5.909.128 | 6.886.390 | 5.972.575 | 5.970.180 | 6.452.471 | 6.458.408 | 6.954.023 | 6.796.967 | 6.229.445 | 4.642.926 | 4.488.244 | 5.982.865 | 7.275.563 | 8.157.536 | 10.031.961 | 12.160.452 | 13.476.044 | 17.931.813 | 20.862.885 | 23.324.926 | 27.827.400 |
| DEPARTAMENTO GRALLLOPEZ | 115.595.403 | 71.499.321 | 93.927.449 | 102.355.596 | 121.242.414 | 98.498.309 | 114.979.947 | 102.121.382 | 103.941.388 | 111.384.259 | 110.504.993 | 116.508.767 | 115.973.493 | 102.972.454 | 75.585.412 | 76.842.321 | 93.698.027 | 106.254.209 | 112.469.754 | 129.690.047 | 150.415.066 | 160.989.546 | 222.505.680 | 253.668.333 | 283.180.996 | 352.225.503 |
| DEPARTAMENTO GRAL.OBLIGADO | 36.596.773 | 29.493.926 | 34.610.335 | 51.007.656 | 54.650.545 | 55.587.679 | 60.245.277 | 54.898.580 | 55.208.494 | 59.826.941 | 60.179.039 | 62.700.778 | 62.586.626 | 57.093.438 | 42.398.686 | 42.453.466 | 54.360.637 | 64.462.629 | 70.164.025 | 83.788.162 | 98.907.539 | 108.215.461 | 142.173.240 | 165.731.494 | 184.347.946 | 223.724.385 |
| DEPARTAMENTO IRONDO | 39.659.885 | 25.287.979 | 34.294.568 | 37.844.349 | 42.456.709 | 36.884.372 | 42.416.819 | 37.636.396 | 38.150.489 | 40.798.790 | 40.166.517 | 43.555.863 | 43.023.960 | 38.565.842 | 27.991.426 | 28.304.415 | 34.883.802 | 39.212.583 | 42.276.818 | 48.239.280 | 56.368.634 | 61.632.397 | 83.615.674 | 93.839.919 | 102.921.682 | 126.799.457 |
| DEPARTAMENTO LA CAPITAL | 134.999.885 | 90.068.221 | 125.781.331 | 171.957.547 | 190.894.724 | 190.379.626 | 218.106.354 | 195.253.771 | 202.563.824 | 220.766.275 | 218.338.519 | 228.163.067 | 226.649.797 | 205.786.021 | 149.006.632 | 147.028.152 | 184.264.913 | 214.384.228 | 227.825.828 | 278.596.137 | 325.863.518 | 357.419.385 | 481.972.268 | 561.926.839 | 628.682.186 | 750.764.080 |
| DEPARTAMENTO LAS COLONIAS | 35.884.945 | 25.663.134 | 31.641.206 | 41.016.448 | 45.118.251 | 44.608.289 | 50.911.241 | 46.497.823 | 45.490.198 | 49.173.042 | 49.552.529 | 53.133.959 | 52.859.616 | 48.451.162 | 35.276.695 | 35.042.169 | 43.949.684 | 51.770.751 | 57.081.391 | 67.037.882 | 79.243.493 | 85.595.453 | 112.911.962 | 128.573.772 | 143.039.231 | 176.759.834 |
| DEPARTAMENTO 9 DE JULIO | 10.404.353 | 7.716.896 | 8.443.658 | 11.062.791 | 12.050.035 | 12.049.165 | 13.266.601 | 11.718.360 | 11.902.316 | 12.832.907 | 12.773.595 | 13.550.300 | 13.659.660 | 12.541.108 | 9.311.312 | 9.138.607 | 11.457.725 | 13.720.371 | 14.842.103 | 17.484.103 | 21.011.458 | 22.812.973 | 30.338.897 | 35.238.895 | 38.902.742 | 48.022.325 |
| DEPARTAMENTO ROSARIO | 324.420.890 | 242.671.372 | 316.304.819 | 446.509.144 | 510.952.607 | 501.071.387 | 567.587.655 | 518.382.858 | 512.595.851 | 559.435.292 | 566.139.101 | 602.033.343 | 603.646.838 | 550.701.760 | 401.221.360 | 396.722.862 | 496.994.817 | 579.121.886 | 628.051.051 | 745.390.644 | 893.396.225 | 983.974.761 | 1.310.990.233 | 1.502.970.857 | 1.653.774.979 | 1.966.573.394 |
| DEPARTAMENTO SAN CRISTOBAL | 29.011.097 | 20.750.253 | 24.631.070 | 30.780.301 | 34.550.717 | 32.894.778 | 36.753.040 | 32.801.786 | 32.710.196 | 35.450.127 | 35.359.207 | 36.919.053 | 36.532.649 | 33.005.513 | 24.588.389 | 24.197.719 | 30.788.718 | 36.850.328 | 40.065.238 | 46.836.508 | 55.379.302 | 59.835.315 | 80.142.827 | 91.756.074 | 102.396.561 | 126.774.029 |
| DEPARTAMENTO SAN JAVIER | 8.281.141 | 6.279.908 | 6.879.779 | 9.828.930 | 10.576.964 | 10.648.851 | 11.503.167 | 10.373.135 | 10.238.931 | 11.048.835 | 11.174.478 | 11.667.310 | 11.616.346 | 10.642.909 | 7.977.886 | 7.754.495 | 10.175.554 | 12.125.212 | 13.176.916 | 16.171.468 | 19.400.976 | 21.284.257 | 28.395.480 | 33.127.735 | 36.962.237 | 43.595.354 |
| DEPARTAMENTO SAN JERONIMO | 28.023.128 | 20.345.950 | 25.170.281 | 32.663.109 | 36.064.944 | 33.445.358 | 39.361.617 | 35.249.172 | 35.009.185 | 37.164.446 | 37.214.974 | 39.520.182 | 39.742.278 | 35.897.972 | 26.304.383 | 25.707.156 | 32.959.242 | 38.018.423 | 41.925.539 | 49.717.693 | 62.709.555 | 68.432.840 | 91.217.450 | 104.178.725 | 116.019.906 | 138.567.834 |
| DEPARTAMENTO SAN JUSTO | 16.039.661 | 11.507.177 | 13.935.023 | 17.205.109 | 19.469.847 | 17.919.734 | 20.608.330 | 18.690.797 | 18.777.124 | 20.288.630 | 20.404.038 | 21.405.609 | 21.339.420 | 19.435.055 | 14.116.725 | 13.828.655 | 17.479.960 | 19.747.225 | 21.462.515 | 26.192.960 | 31.053.981 | 33.403.389 | 44.908.945 | 51.503.205 | 57.114.233 | 70.729.532 |
| DEPARTAMENTO SAN LORENZO | 52.110.745 | 38.114.437 | 47.699.206 | 62.162.221 | 68.918.962 | 67.297.863 | 77.764.148 | 70.227.579 | 70.041.191 | 75.798.033 | 75.212.143 | 80.887.652 | 80.695.263 | 74.256.792 | 54.816.497 | 54.121.027 | 69.504.905 | 80.361.391 | 86.213.659 | 105.167.664 | 122.147.372 | 134.279.758 | 190.578.896 | 219.391.533 | 244.484.357 | 302.861.982 |
| DEPARTAMENTO SAN MARTIN | 31.751.022 | 23.304.265 | 29.288.468 | 34.884.797 | 39.246.905 | 34.670.237 | 40.964.833 | 36.913.852 | 36.219.014 | 38.600.331 | 38.481.108 | 40.753.410 | 40.120.299 | 37.066.979 | 27.418.144 | 27.349.630 | 34.880.771 | 40.285.876 | 43.231.229 | 51.834.102 | 60.919.326 | 66.223.052 | 88.014.424 | 101.885.135 | 112.607.227 | 132.957.196 |
| DEPARTAMENTO VERA | 14.746.915 | 11.363.608 | 12.579.126 | 17.333.857 | 18.335.267 | 19.190.381 | 20.944.472 | 18.631.037 | 18.508.863 | 20.006.272 | 19.872.841 | 21.094.716 | 20.567.413 | 18.944.929 | 14.162.433 | 13.751.111 | 18.207.227 | 22.266.771 | 23.890.240 | 29.088.082 | 34.605.874 | 38.171.257 | 50.337.495 | 58.559.525 | 65.381.811 | 79.610.334 |
| T O T A L | 1.052.649.941 | 752.284.682 | 960.063.722 | 1.250.921.724 | 1.412.442.044 | 1.342.213.077 | 1.534.301.190 | 1.385.567.846 | 1.389.096.891 | 1.505.603.232 | 1.507.184.001 | 1.597.168.689 | 1.593.098.588 | 1.447.695.711 | 1.057.002.269 | 1.051.898.680 | 1.318.384.679 | 1.530.139.589 | 1.651.774.636 | 1.963.349.239 | 2.322.697.067 | 2.539.913.849 | 3.415.443.692 | 3.921.520.497 | 4.343.056.507 | 5.241.560.110 |
| INDICE DE PRECIOS MIXTOS | | | | | | | | | | | | | | | | | | | | | | | | | | |
| Promedio Anual | 0,143820 | 4,879830 | 100,000000 | 240,364200 | 276,872800 | 293,577700 | 300,667300 | 317,348100 | 323,292400 | 324,325000 | 320,585700 | 312,609000 | 317,320800 | 312,029900 | 466,265400 | 540,942400 | 572,457100 | 624,938800 | 691,536300 | 756,722300 | 838,060400 | 893,176200 | 1.003,033300 | 1.114,475500 | 1.240,442300 | 1.388,434200 |
| Diciembre de 2013 | | | | | | | | 1,305,706300 | | | | | | | | | | | | | | | | | | |
| COEFICIENTE DE ACTUALIZACION | 1,022,741900 | 30,142595 | 1,470907 | 0,611949 | 5,312575 | 5,010283 | 4,892143 | 4,634997 | 4,549774 | 4,535288 | 4,588188 | 4,705262 | 4,635395 | 4,713995 | 3,154657 | 2,719157 | 2,569463 | 2,353682 | 2,127014 | 1,943788 | 1,755133 | 1,648828 | 1,466459 | 1,319820 | 1,185793 | 1,059400 |

DIRECCION GENERAL DE PROGRAMACION Y ESTADISTICA HACENDAL

PROVINCIA DE SANTA FE
Coparticipación a Municipios y Comunas
Período 1988-2013



Dirección General de Programación y Estadística Hacendal

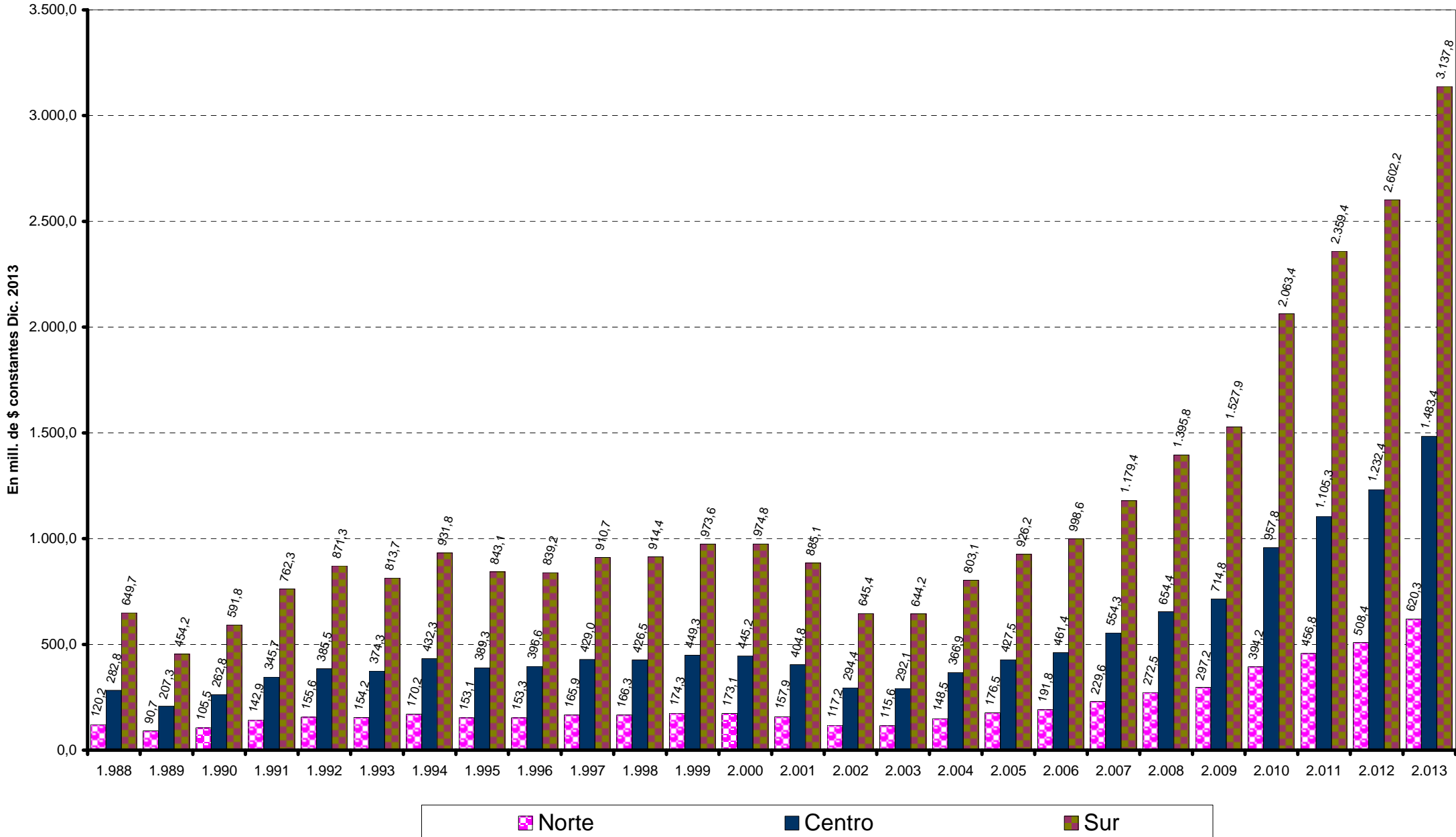
PROVINCIA DE SANTA FE

ESTUDIO SOBRE LA COPARTICIPACION A MUNICIPALIDADES Y COMUNAS - PERIODO:1988-2013

RESUMEN POR ZONA Y POR DEPARTAMENTOS - Valores en pesos constantes de diciembre de 2013

| DEPARTAMENTOS | 1.988 | 1.989 | 1.990 | 1.991 | 1.992 | 1.993 | 1.994 | 1.995 | 1.996 | 1.997 | 1.998 | 1.999 | 2.000 | 2.001 | 2.002 | 2.003 | 2.004 | 2.005 | 2.006 | 2.007 | 2.008 | 2.009 | 2.010 | 2.011 | 2.012 | 2.013 |
|------------------------------|----------------------|--------------------|--------------------|----------------------|----------------------|----------------------|----------------------|----------------------|----------------------|----------------------|----------------------|----------------------|----------------------|----------------------|----------------------|----------------------|----------------------|----------------------|----------------------|----------------------|----------------------|----------------------|----------------------|----------------------|----------------------|----------------------|
| TOTAL ZONA NORTE | 120.162.969 | 90.711.427 | 105.463.576 | 142.923.767 | 155.640.245 | 154.198.716 | 170.207.277 | 153.086.269 | 153.316.105 | 165.906.184 | 166.321.606 | 174.291.788 | 173.099.079 | 157.892.397 | 117.198.357 | 115.612.296 | 148.452.686 | 176.468.098 | 191.758.573 | 229.593.244 | 272.519.583 | 297.198.697 | 394.228.697 | 456.779.812 | 508.430.457 | 620.283.359 |
| DEPARTAMENTO GARAY | 5.083.027 | 3.599.659 | 4.384.585 | 5.705.124 | 6.006.870 | 5.909.128 | 6.886.390 | 5.972.575 | 5.970.180 | 6.452.471 | 6.458.408 | 6.954.023 | 6.796.967 | 6.229.445 | 4.642.926 | 4.488.244 | 5.982.865 | 7.275.563 | 8.157.536 | 10.031.961 | 12.160.452 | 13.476.044 | 17.931.813 | 20.862.885 | 23.324.926 | 27.827.400 |
| DEPARTAMENTO GRAL.OBLIGADO | 36.596.773 | 29.493.926 | 34.610.335 | 51.007.656 | 54.650.545 | 55.587.679 | 60.245.277 | 54.898.580 | 55.208.494 | 59.826.941 | 60.179.039 | 62.700.778 | 62.586.626 | 57.093.438 | 42.398.686 | 42.453.466 | 54.360.637 | 64.482.629 | 70.164.025 | 83.788.162 | 98.907.539 | 108.215.461 | 142.173.240 | 165.731.494 | 184.347.946 | 223.724.385 |
| DEPARTAMENTO 9 DE JULIO | 10.404.353 | 7.716.896 | 8.443.658 | 11.062.791 | 12.050.035 | 12.049.165 | 13.266.601 | 11.718.360 | 11.902.316 | 12.832.907 | 12.773.595 | 13.550.300 | 13.659.660 | 12.541.108 | 9.311.312 | 9.138.607 | 11.457.725 | 13.720.371 | 14.842.103 | 17.484.103 | 21.011.458 | 22.812.973 | 30.338.897 | 35.238.895 | 38.902.742 | 48.022.325 |
| DEPARTAMENTO SAN CRISTOBAL | 29.011.097 | 20.750.253 | 24.631.070 | 30.780.301 | 34.550.717 | 32.894.778 | 36.753.040 | 32.801.786 | 32.710.196 | 35.450.127 | 35.359.207 | 36.919.053 | 36.532.649 | 33.005.513 | 24.588.389 | 24.197.719 | 30.788.718 | 36.850.328 | 40.065.238 | 46.836.508 | 55.379.302 | 59.835.315 | 80.142.827 | 91.756.074 | 102.396.561 | 126.774.029 |
| DEPARTAMENTO SAN JAVIER | 8.281.141 | 6.279.908 | 6.879.779 | 9.828.930 | 10.576.964 | 10.648.851 | 11.503.167 | 10.373.135 | 10.238.931 | 11.048.835 | 11.174.478 | 11.667.310 | 11.616.346 | 10.642.909 | 7.977.886 | 7.754.495 | 10.175.554 | 12.125.212 | 13.176.916 | 16.171.468 | 19.400.976 | 21.284.257 | 28.395.480 | 33.127.735 | 36.962.237 | 43.595.354 |
| DEPARTAMENTO SAN JUSTO | 16.039.661 | 11.507.177 | 13.935.023 | 17.205.109 | 19.469.847 | 17.919.734 | 20.608.330 | 18.690.797 | 18.777.124 | 20.288.630 | 20.404.038 | 21.405.609 | 21.339.420 | 19.435.055 | 14.116.725 | 13.828.655 | 17.479.960 | 19.747.225 | 21.462.515 | 26.192.960 | 31.053.981 | 33.403.389 | 44.908.945 | 51.503.205 | 57.114.233 | 70.729.532 |
| DEPARTAMENTO VERA | 14.746.915 | 11.363.608 | 12.579.126 | 17.333.857 | 18.335.267 | 19.190.381 | 20.944.472 | 18.631.037 | 18.508.863 | 20.006.272 | 19.972.841 | 21.094.716 | 20.567.413 | 18.944.929 | 14.162.433 | 13.751.111 | 18.207.227 | 22.266.771 | 23.890.240 | 29.088.082 | 34.605.874 | 38.171.257 | 50.337.495 | 58.559.525 | 65.381.811 | 79.610.334 |
| TOTAL ZONA CENTRO | 282.764.612 | 207.343.708 | 262.798.196 | 345.745.342 | 385.539.275 | 374.318.945 | 432.275.119 | 389.334.122 | 396.598.783 | 429.003.867 | 426.456.668 | 449.314.235 | 445.208.181 | 404.753.129 | 294.370.931 | 292.062.576 | 366.862.306 | 427.471.129 | 461.371.865 | 554.344.243 | 654.366.963 | 714.836.161 | 957.848.033 | 1.105.311.517 | 1.232.406.205 | 1.483.434.221 |
| DEPARTAMENTO CASTELLANOS | 52.105.632 | 38.962.138 | 50.916.911 | 65.223.440 | 74.214.452 | 71.215.433 | 82.931.074 | 75.419.705 | 77.316.562 | 83.299.773 | 82.869.539 | 87.743.616 | 85.836.191 | 77.550.996 | 56.365.078 | 56.935.468 | 70.807.696 | 83.011.850 | 91.307.878 | 107.158.429 | 125.631.071 | 137.165.431 | 183.731.929 | 208.747.045 | 232.047.655 | 284.385.277 |
| DEPARTAMENTO LA CAPITAL | 134.999.885 | 99.068.221 | 125.781.331 | 171.957.547 | 190.894.724 | 190.379.626 | 218.106.354 | 195.253.771 | 202.563.824 | 220.766.275 | 218.338.519 | 228.163.067 | 226.649.797 | 205.786.021 | 149.006.632 | 147.028.152 | 184.264.913 | 214.384.228 | 227.825.828 | 278.596.137 | 325.863.518 | 357.419.385 | 481.972.268 | 561.926.839 | 628.692.186 | 750.764.080 |
| DEPARTAMENTO LAS COLONIAS | 35.884.945 | 25.663.134 | 31.641.206 | 41.016.448 | 45.118.251 | 44.608.289 | 50.911.241 | 46.497.623 | 45.490.198 | 49.173.042 | 49.552.529 | 53.133.959 | 52.859.616 | 48.451.162 | 35.276.695 | 35.042.169 | 43.949.684 | 51.770.751 | 57.081.391 | 67.037.882 | 79.243.493 | 85.595.453 | 112.911.962 | 128.573.772 | 143.039.231 | 176.759.834 |
| DEPARTAMENTO SAN JERONIMO | 28.023.128 | 20.345.950 | 25.170.281 | 32.663.109 | 36.064.944 | 33.445.358 | 39.361.617 | 35.249.172 | 35.009.185 | 37.164.446 | 37.214.974 | 39.520.182 | 39.742.278 | 35.897.972 | 26.304.383 | 25.707.156 | 32.959.242 | 38.018.423 | 41.925.539 | 49.717.693 | 62.709.555 | 68.432.840 | 91.217.450 | 104.178.725 | 116.019.906 | 138.567.834 |
| DEPARTAMENTO SAN MARTIN | 31.751.022 | 23.304.265 | 29.288.468 | 34.884.797 | 39.246.905 | 34.670.237 | 40.964.833 | 36.913.852 | 36.219.014 | 38.600.331 | 38.481.108 | 40.753.410 | 40.120.299 | 37.066.979 | 27.418.144 | 27.349.630 | 34.880.771 | 40.285.876 | 43.231.229 | 51.834.102 | 60.919.326 | 66.223.052 | 88.014.424 | 101.885.135 | 112.607.227 | 132.957.196 |
| TOTAL ZONA SUR | 649.722.360 | 454.229.527 | 591.801.950 | 762.252.615 | 871.262.524 | 813.694.417 | 931.818.794 | 843.147.456 | 839.182.004 | 910.693.182 | 914.405.727 | 973.562.666 | 974.791.328 | 885.050.185 | 645.432.981 | 644.223.808 | 803.069.687 | 926.200.361 | 998.644.198 | 1.179.411.753 | 1.395.810.521 | 1.527.878.991 | 2.063.366.962 | 2.359.429.168 | 2.602.219.846 | 3.137.842.530 |
| DEPARTAMENTO BELGRANO | 29.161.440 | 19.824.001 | 25.048.928 | 27.801.980 | 31.329.703 | 26.573.996 | 31.643.536 | 27.931.919 | 27.942.250 | 29.956.888 | 29.504.573 | 31.519.816 | 31.694.347 | 28.744.757 | 21.100.033 | 21.544.901 | 27.121.179 | 31.332.385 | 33.695.037 | 39.654.570 | 45.984.335 | 49.485.800 | 67.321.175 | 78.130.293 | 85.707.518 | 105.902.720 |
| DEPARTAMENTO CASEROS | 48.460.579 | 30.191.607 | 40.036.384 | 44.815.996 | 50.768.296 | 43.443.819 | 50.499.008 | 44.818.608 | 44.655.840 | 48.359.792 | 47.684.852 | 50.549.979 | 50.259.325 | 44.819.750 | 33.016.277 | 34.136.513 | 40.972.253 | 44.285.032 | 46.793.263 | 55.245.640 | 63.675.599 | 69.335.299 | 95.003.239 | 106.437.330 | 117.293.291 | 141.797.039 |
| DEPARTAMENTO CONSTITUCION | 40.313.417 | 26.640.809 | 34.490.596 | 40.763.328 | 45.933.833 | 39.924.672 | 46.927.681 | 42.028.713 | 41.854.996 | 44.960.129 | 45.193.548 | 48.507.245 | 49.498.102 | 44.988.830 | 31.701.976 | 32.551.769 | 39.894.704 | 45.632.875 | 49.144.617 | 56.023.907 | 63.823.290 | 68.181.431 | 93.352.064 | 104.990.905 | 114.857.024 | 141.682.435 |
| DEPARTAMENTO GRAL. LOPEZ | 115.595.403 | 71.499.321 | 93.927.449 | 102.355.596 | 121.242.414 | 98.498.309 | 114.979.947 | 102.121.382 | 103.941.388 | 111.384.259 | 110.504.993 | 116.508.767 | 115.973.493 | 102.972.454 | 75.585.412 | 76.842.321 | 93.698.027 | 106.254.209 | 112.469.754 | 129.690.047 | 150.415.066 | 160.989.546 | 222.505.680 | 253.668.333 | 283.180.996 | 352.225.503 |
| DEPARTAMENTO IRONDO | 39.659.885 | 25.287.979 | 34.294.568 | 37.844.349 | 42.456.709 | 36.884.372 | 42.416.819 | 37.636.396 | 38.150.489 | 40.798.790 | 40.166.517 | 43.555.863 | 43.023.960 | 38.565.842 | 27.991.426 | 28.304.415 | 34.883.802 | 39.212.583 | 42.276.818 | 48.239.280 | 56.368.634 | 61.632.397 | 83.615.674 | 93.839.919 | 102.921.682 | 126.799.457 |
| DEPARTAMENTO ROSARIO | 324.420.890 | 242.671.372 | 316.304.819 | 446.509.144 | 510.952.607 | 501.071.387 | 567.587.655 | 518.382.858 | 512.595.851 | 559.435.292 | 566.139.101 | 602.033.343 | 603.646.838 | 550.701.760 | 401.221.360 | 396.722.862 | 496.994.817 | 579.121.886 | 628.051.051 | 745.390.644 | 893.396.225 | 983.974.761 | 1.310.990.233 | 1.502.970.857 | 1.653.774.979 | 1.966.573.394 |
| DEPARTAMENTO SAN LORENZO | 52.110.745 | 38.114.437 | 47.699.206 | 62.162.221 | 68.918.962 | 67.297.863 | 77.764.148 | 70.227.579 | 70.041.191 | 75.798.033 | 75.212.143 | 80.887.652 | 80.695.263 | 74.256.792 | 54.816.497 | 54.121.027 | 69.504.905 | 80.361.391 | 86.213.659 | 105.167.664 | 122.147.372 | 134.279.578 | 190.578.896 | 219.391.533 | 244.484.357 | 302.861.982 |
| TOTAL | 1.052.649.941 | 752.284.662 | 960.063.722 | 1.250.921.724 | 1.412.442.044 | 1.342.213.077 | 1.634.301.190 | 1.385.567.846 | 1.389.096.891 | 1.506.603.232 | 1.507.184.001 | 1.597.168.689 | 1.593.098.588 | 1.447.695.711 | 1.057.002.269 | 1.051.898.680 | 1.318.384.679 | 1.530.139.689 | 1.651.774.636 | 1.963.349.239 | 2.322.697.067 | 2.639.913.849 | 3.415.443.692 | 3.921.620.497 | 4.343.056.507 | 5.241.560.110 |
| INDICE DE PRECIOS MIXTOS | | | | | | | | | | | | | | | | | | | | | | | | | | |
| Promedio Anual | 0,143820 | 4,879830 | 100,000000 | 240,364200 | 276,872800 | 293,577700 | 300,667300 | 317,348100 | 323,292400 | 324,325000 | 320,585700 | 312,609000 | 317,320800 | 312,029900 | 466,265400 | 540,942400 | 572,457100 | 624,938800 | 691,536300 | 756,722300 | 838,060400 | 893,176200 | 1.003,033300 | 1.114,475500 | 1.240,442300 | 1.388,434200 |
| Diciembre de 2013 | | | | | | | | 1,470,907400 | | | | | | | | | | | | | | | | | | |
| COEFICIENTE DE ACTUALIZACION | 1,022,741900 | 30,142595 | 1,470907 | 0,611949 | 5,312575 | 5,010283 | 4,892143 | 4,634997 | 4,549774 | 4,535288 | 4,588188 | 4,705262 | 4,635395 | 4,713995 | 3,154657 | 2,719157 | 2,569463 | 2,353682 | 2,127014 | 1,943788 | 1,755133 | 1,646828 | 1,466459 | 1,319820 | 1,185793 | 1,059400 |

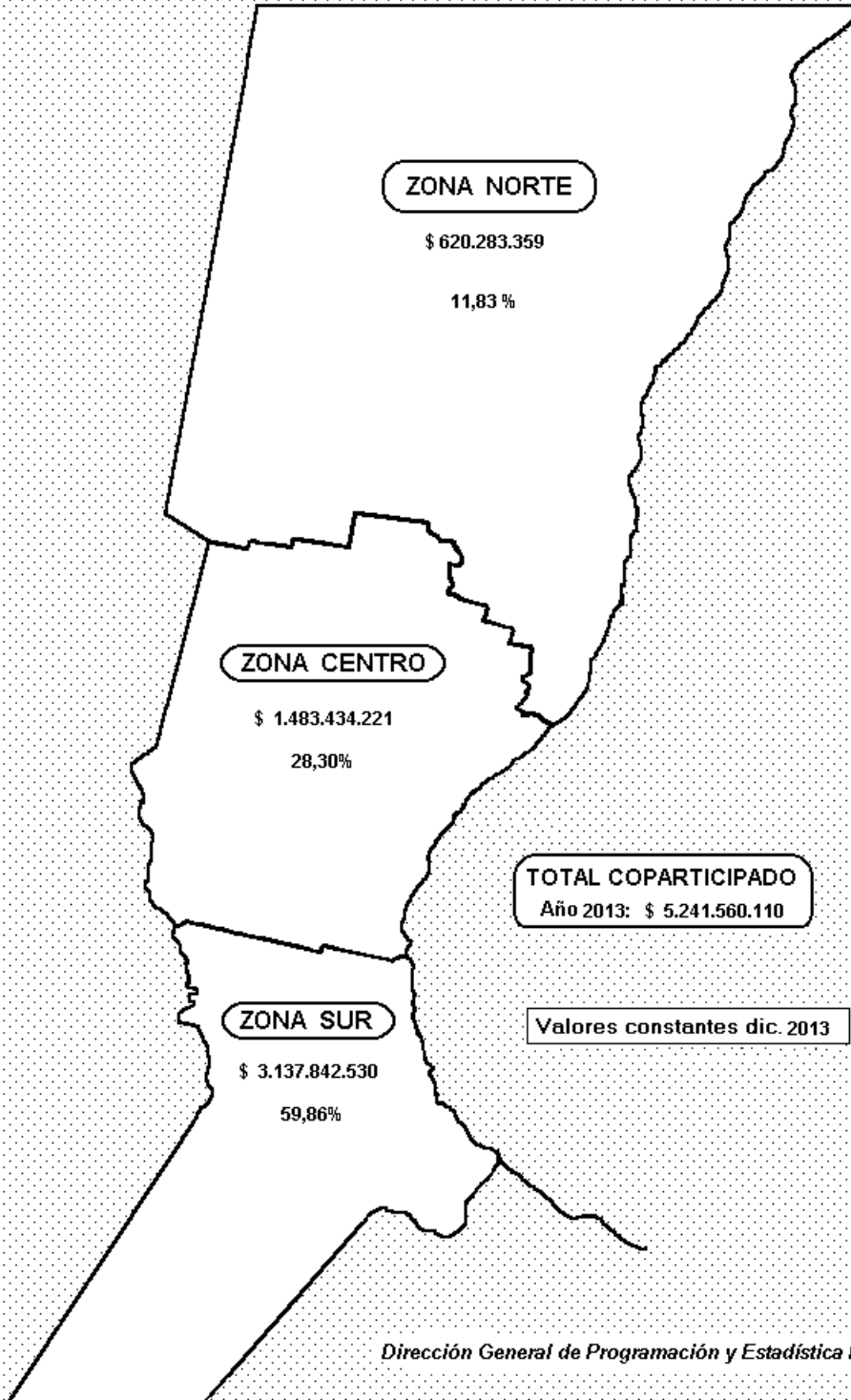
PROVINCIA DE SANTA FE
 Coparticipación a Municipios y Comunas
 Período 1988-2013



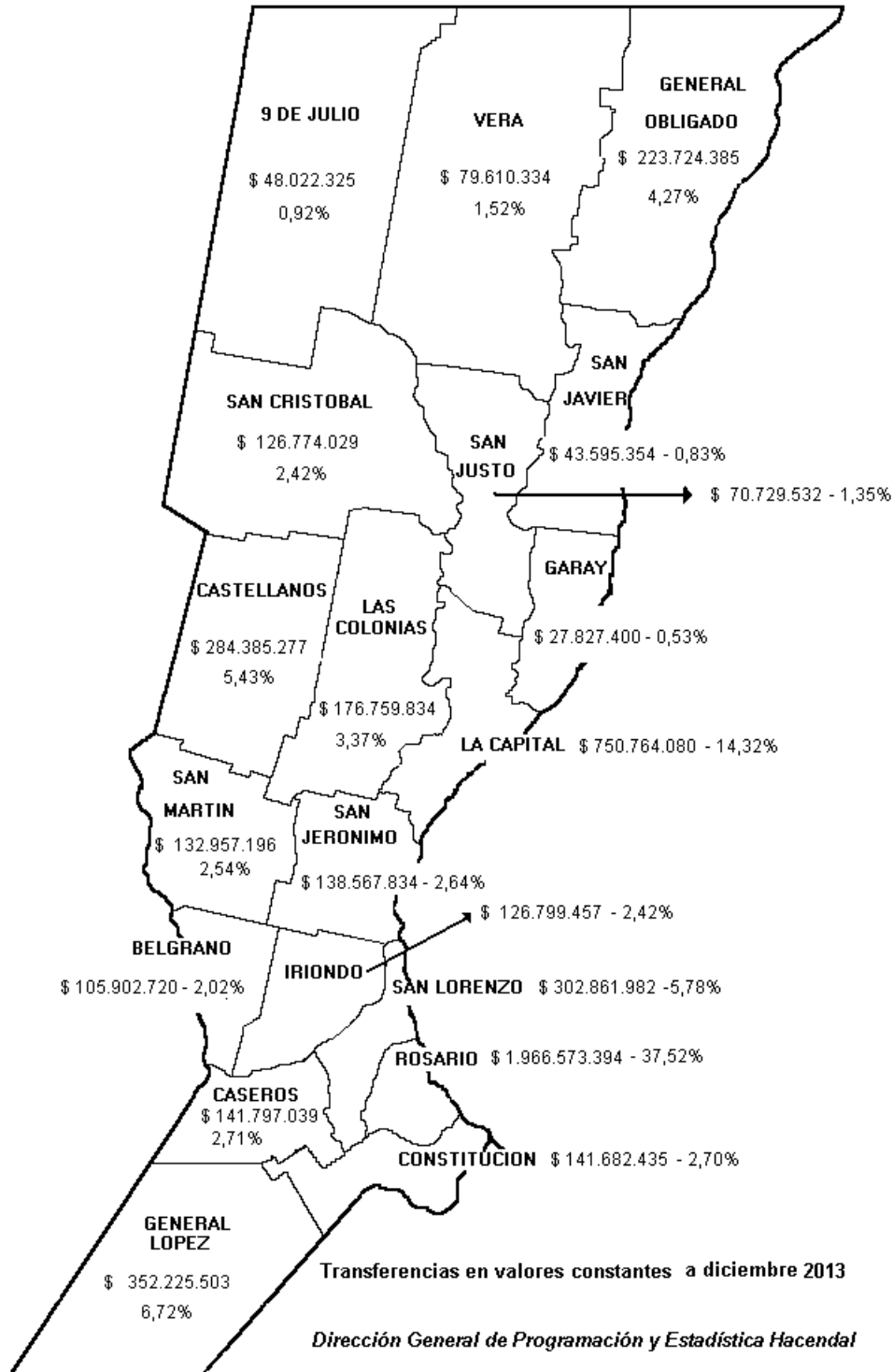
Dirección General de Programación y Estadística Hacendal

PROVINCIA DE SANTA FE

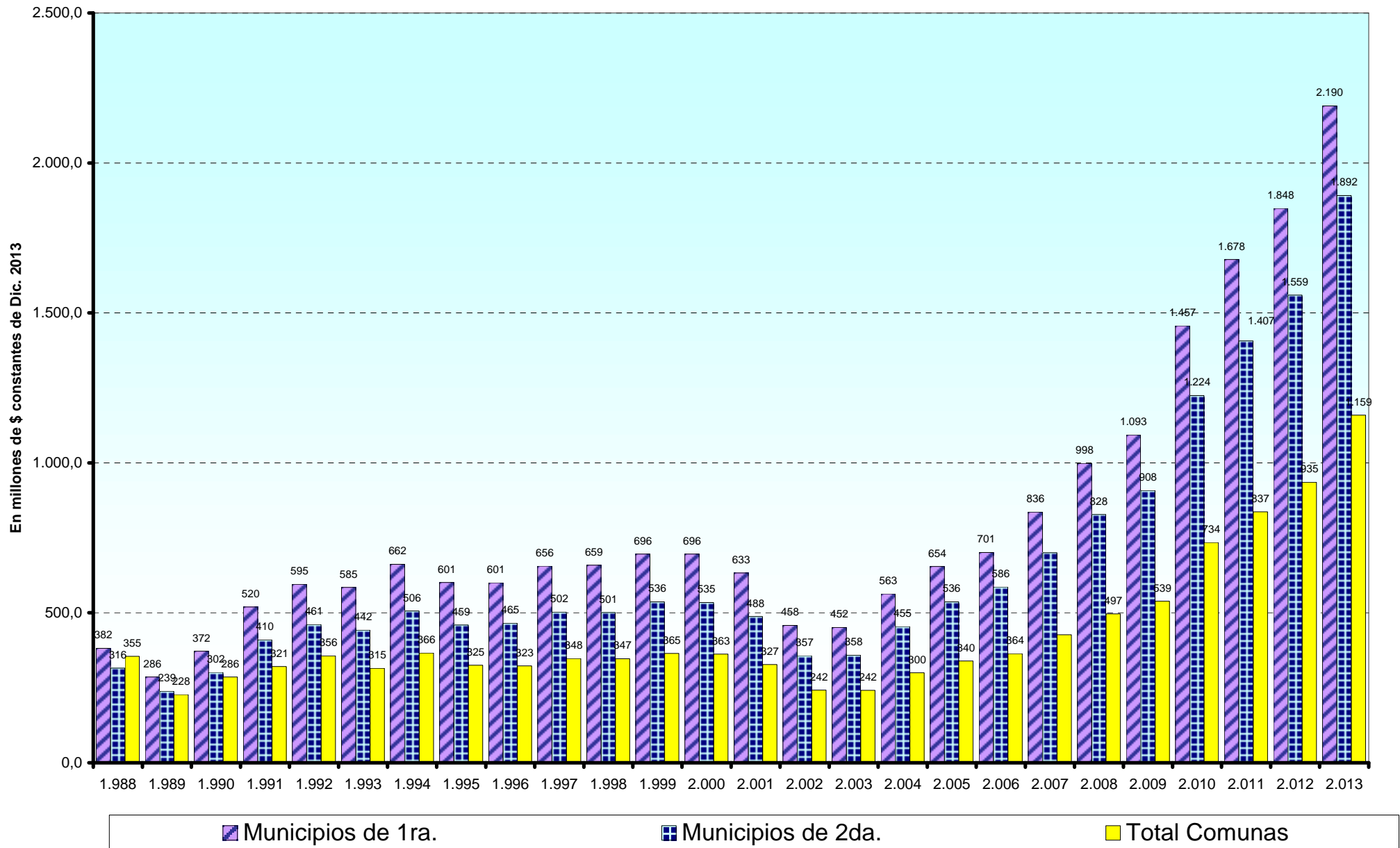
COPARTICIPACION PROVINCIAL AGRUPADA POR ZONAS



PROVINCIA DE SANTA FE
COPARTICIPACIÓN PROVINCIAL POR DEPARTAMENTOS
AÑO 2013



PROVINCIA DE SANTA FE
 Coparticipación a Municipios y Comunas
 Período 1988-2013



Dirección General de Programación y Estadística Hacendal

PROVINCIA DE SANTA FE

ESTUDIO SOBRE LA COPARTICIPACION A MUNICIPALIDADES Y COMUNAS - PERIODO:1988-2013

Coparticipación promedios 1988/1991, 1992/1995, 1996/1999, 2000/2003, 2004/2007, 2008/2011 y 2012 /2013- Valores constantes diciembre de 2013

| MUNICIPIO Y/O COMUNA | Promedio de Valores Absolutos | | | | | | | Diferencia en Valores Absolutos | | | | | | Variación Porcentual | | | | | |
|----------------------------|-------------------------------|--------------------|--------------------|--------------------|--------------------|--------------------|--------------------|---------------------------------|------------------------|-------------------------|-------------------------|-------------------------|-------------------------|-------------------------|-------------------------|--------------------------|--------------------------|--------------------------|--------------------------|
| | 1988 a 1991 -1- | 1992 a 1995 -2- | 1996 a 1999 -3- | 2000 a 2003 -4- | 2004 a 2007 -5- | 2008 a 2011 -6- | 2012 - 2013 -7- | 12/13-88/91 (8=7-1) | 12/13-92/95 (9=7-2) | 12/13-96/99 (10=7-3) | 12/13-00/03 (11=7-4) | 12/13-04/07 (12=7-5) | 12/13-08/11 (13=7-6) | 12-13/88-91 (14=8/1) | 12-13/92-95 (15=9/2) | 12-13/96-99 (16=10/3) | 12-13/00-03 (17=11/4) | 12-13/04-07 (18=12/5) | 12-13/08-11 (19=13/6) |
| DEPARTAMENTO BELGRANO | 25.459.087 | 29.369.788 | 29.730.882 | 25.771.010 | 32.950.793 | 60.230.401 | 95.805.119 | 70.346.031 | 66.435.330 | 66.074.237 | 70.034.109 | 62.854.326 | 35.574.718 | 276,31% | 226,20% | 222,24% | 271,76% | 190,75% | 59,06% |
| DEPARTAMENTO CASEROS | 40.876.142 | 47.382.433 | 47.812.616 | 40.557.966 | 46.824.047 | 83.612.867 | 129.545.165 | 88.669.024 | 82.162.732 | 81.732.549 | 88.987.199 | 82.721.118 | 45.932.298 | 216,92% | 173,40% | 170,94% | 219,41% | 176,66% | 54,93% |
| DEPARTAMENTO CASTELLANOS | 51.802.030 | 75.945.166 | 82.807.373 | 69.171.933 | 88.071.463 | 163.818.869 | 258.216.466 | 206.414.436 | 182.271.300 | 175.409.093 | 189.044.532 | 170.145.002 | 94.397.597 | 398,47% | 240,00% | 211,83% | 273,30% | 193,19% | 57,62% |
| DEPARTAMENTO CONSTITUCION | 35.552.038 | 43.618.725 | 45.128.979 | 39.685.169 | 47.674.026 | 82.586.922 | 128.269.729 | 92.717.692 | 84.651.005 | 83.140.750 | 88.584.560 | 80.595.704 | 45.682.807 | 260,79% | 194,07% | 184,23% | 223,22% | 169,06% | 55,31% |
| DEPARTAMENTO GARAY | 4.693.099 | 6.193.740 | 6.458.770 | 5.539.395 | 7.861.981 | 16.107.799 | 25.576.163 | 20.883.064 | 19.382.422 | 19.117.392 | 20.036.767 | 17.714.182 | 9.468.364 | 444,97% | 312,94% | 295,99% | 361,71% | 225,31% | 58,78% |
| DEPARTAMENTO GRAL. LOPEZ | 95.844.442 | 109.210.513 | 110.584.852 | 92.843.420 | 110.528.009 | 196.894.656 | 317.703.250 | 221.858.807 | 208.492.737 | 207.118.398 | 224.859.830 | 207.175.240 | 120.808.593 | 231,48% | 190,91% | 187,29% | 242,19% | 187,44% | 61,36% |
| DEPARTAMENTO GRAL.OBLIGADO | 37.927.173 | 56.345.520 | 59.478.813 | 51.133.054 | 68.198.863 | 128.756.934 | 204.036.166 | 166.108.993 | 147.690.646 | 144.557.352 | 152.903.112 | 135.837.302 | 75.279.232 | 437,97% | 262,12% | 243,04% | 299,03% | 199,18% | 58,47% |
| DEPARTAMENTO IRIONDO | 34.271.696 | 39.848.574 | 40.667.915 | 34.471.411 | 41.153.121 | 73.864.156 | 114.860.570 | 80.588.874 | 75.011.996 | 74.192.655 | 80.389.159 | 73.707.449 | 40.996.414 | 235,15% | 188,24% | 182,44% | 233,21% | 179,11% | 55,50% |
| DEPARTAMENTO LA CAPITAL | 132.951.746 | 198.658.619 | 217.457.921 | 182.117.650 | 226.267.776 | 431.795.503 | 689.728.133 | 556.776.387 | 491.069.514 | 472.270.212 | 507.610.483 | 463.460.357 | 257.932.630 | 418,78% | 247,19% | 217,18% | 278,73% | 204,83% | 59,73% |
| DEPARTAMENTO LAS COLONIAS | 33.551.433 | 46.783.851 | 49.337.432 | 42.907.411 | 54.959.927 | 101.581.170 | 159.899.533 | 126.348.099 | 113.115.682 | 110.562.101 | 116.992.122 | 104.939.606 | 58.318.363 | 376,58% | 241,78% | 224,09% | 272,66% | 190,94% | 57,41% |
| DEPARTAMENTO 9 DE JULIO | 9.406.925 | 12.271.040 | 12.764.779 | 11.162.672 | 14.376.076 | 27.350.556 | 43.462.534 | 34.055.609 | 31.191.494 | 30.697.754 | 32.299.862 | 29.086.458 | 16.111.978 | 362,03% | 254,19% | 240,49% | 289,36% | 202,33% | 58,91% |
| DEPARTAMENTO ROSARIO | 332.476.556 | 524.498.627 | 560.050.897 | 488.073.205 | 612.389.600 | 1.172.833.019 | 1.810.174.186 | 1.477.697.630 | 1.285.675.559 | 1.250.123.290 | 1.322.100.981 | 1.197.784.587 | 637.341.167 | 444,45% | 245,12% | 223,22% | 270,88% | 195,59% | 54,34% |
| DEPARTAMENTO SAN CRISTOBAL | 26.293.180 | 34.250.080 | 35.109.646 | 29.581.068 | 38.635.198 | 71.778.380 | 114.585.295 | 88.292.115 | 80.335.215 | 79.475.650 | 85.004.227 | 75.950.097 | 42.806.915 | 335,80% | 234,55% | 226,36% | 287,36% | 196,58% | 59,64% |
| DEPARTAMENTO SAN JAVIER | 7.817.440 | 10.775.529 | 11.032.388 | 9.497.909 | 12.912.287 | 25.552.112 | 40.278.796 | 32.461.356 | 29.503.266 | 29.246.407 | 30.780.887 | 27.366.508 | 14.726.684 | 415,24% | 273,80% | 265,10% | 324,08% | 211,94% | 57,63% |
| DEPARTAMENTO SAN JERONIMO | 26.550.617 | 36.030.273 | 37.227.197 | 31.912.947 | 40.655.224 | 81.634.642 | 127.293.870 | 100.743.253 | 91.263.597 | 90.066.673 | 95.380.923 | 86.638.646 | 45.659.228 | 379,44% | 253,30% | 241,94% | 298,88% | 213,11% | 55,93% |
| DEPARTAMENTO SAN JUSTO | 14.671.743 | 19.172.177 | 20.218.850 | 17.179.963 | 21.220.665 | 40.217.380 | 63.921.883 | 49.250.140 | 44.749.706 | 43.703.032 | 46.741.919 | 42.701.218 | 23.704.502 | 335,68% | 233,41% | 216,15% | 272,07% | 201,22% | 58,94% |
| DEPARTAMENTO SAN LORENZO | 50.021.653 | 71.052.138 | 75.484.755 | 65.972.395 | 85.311.905 | 166.599.390 | 273.673.170 | 223.651.517 | 202.621.032 | 198.188.415 | 207.700.775 | 188.361.265 | 107.073.780 | 447,11% | 285,17% | 262,55% | 314,83% | 220,79% | 64,27% |
| DEPARTAMENTO SAN MARTIN | 29.807.138 | 37.948.957 | 38.513.466 | 32.988.763 | 42.557.995 | 79.260.484 | 122.782.211 | 92.975.073 | 84.833.254 | 84.268.745 | 89.793.448 | 80.224.216 | 43.521.727 | 311,92% | 223,55% | 218,80% | 272,19% | 188,51% | 54,91% |
| DEPARTAMENTO VERA | 14.005.877 | 19.275.289 | 19.895.673 | 16.856.471 | 23.363.080 | 45.418.538 | 72.496.072 | 58.490.196 | 53.220.783 | 52.600.399 | 55.639.601 | 49.132.992 | 27.077.535 | 417,61% | 276,11% | 264,38% | 330,08% | 210,30% | 59,62% |
| TOTAL | 1.003.980.012 | 1.418.631.039 | 1.499.763.203 | 1.287.423.812 | 1.615.912.036 | 3.049.893.776 | 4.792.308.309 | 3.788.328.297 | 3.373.677.270 | 3.292.545.106 | 3.504.884.497 | 3.176.396.273 | 1.742.414.532 | 377,33% | 237,81% | 219,54% | 272,24% | 196,57% | 57,13% |

DIRECCIÓN GENERAL DE PROGRAMACIÓN Y ESTADÍSTICA HACENDAL

PROVINCIA DE SANTA FE

ESTUDIO SOBRE LA COPARTICIPACION A MUNICIPALIDADES Y COMUNAS POR NODOS.- PERIODO: 1988-2013

Transferencias en valores corrientes - Valores nominales

| MUNICIPALIDAD O COMUNA | DEPARTAMENTO | NODO | 1988 | 1989 | 1990 | 1991 | 1992 | 1993 | 1994 | 1995 | 1996 | 1997 | 1998 | 1999 | 2000 | 2001 | 2002 | 2003 | 2004 | 2005 | 2006 | 2007 | 2008 | 2009 | 2010 | 2011 | 2012 | 2013 | | |
|-------------------------|--------------------|------|----------------------------------|----------------------------------|--------------------------|--------------------------|-----------------------------|-----------------------------|-----------------------------|-----------------------------|-----------------------------|-----------------------------|-----------------------------|-----------------------------|-----------------------------|-----------------------------|-----------------------------|-----------------------------|-----------------------------|-----------------------------|-----------------------------|-----------------------------|-----------------------------|-----------------------------|-----------------------------|-----------------------------|-----------------------------|-----------------------------|-----------------------------|-----------------------------|
| | | | Cont. Gral. Pcia. Miles de A. | Cont. Gral. Pcia. Miles de A. | API y CGP Miles de A. | API y CGP Miles de A. | Cont. A.P.I. Miles de A. | Cont. A.P.I. Miles de A. | Cont. A.P.I. Miles de A. | Cont. A.P.I. Miles de A. | Cont. A.P.I. Miles de A. | Cont. A.P.I. Miles de A. | Cont. A.P.I. Miles de A. | Cont. A.P.I. Miles de A. | Cont. A.P.I. Miles de A. | Cont. A.P.I. Miles de A. | Cont. A.P.I. Miles de A. | Cont. A.P.I. Miles de A. | Cont. A.P.I. Miles de A. | Cont. A.P.I. Miles de A. | Cont. A.P.I. Miles de A. | Cont. A.P.I. Miles de A. | Cont. A.P.I. Miles de A. | Cont. A.P.I. Miles de A. | Cont. A.P.I. Miles de A. | Cont. A.P.I. Miles de A. | Cont. A.P.I. Miles de A. | Cont. A.P.I. Miles de A. | Cont. A.P.I. Miles de A. | Cont. A.P.I. Miles de A. |
| AVELLANEDA | M GENERAL OBLIGADO | 1 | 5.198 | 14.231 | 3.472.745 | 12.288.709 | 1.538.538 | 1.637.092 | 1.791.404 | 1.721.298 | 1.786.603 | 1.950.198 | 1.971.266 | 2.016.988 | 2.052.976 | 1.858.006 | 2.039.334 | 2.368.235 | 3.236.505 | 4.188.970 | 5.069.226 | 6.725.484 | 8.705.402 | 10.140.974 | 15.065.236 | 19.557.856 | 24.123.960 | 32.687.848 | | |
| ROCONQUISTA | M GENERAL OBLIGADO | 1 | 11.247 | 298.103 | 5.333.695 | 22.889.953 | 5.333.695 | 5.456.056 | 5.456.056 | 5.456.056 | 5.456.056 | 5.456.056 | 5.456.056 | 5.456.056 | 5.456.056 | 5.456.056 | 5.456.056 | 5.456.056 | 5.456.056 | 5.456.056 | 5.456.056 | 5.456.056 | 5.456.056 | 5.456.056 | 5.456.056 | 5.456.056 | 5.456.056 | 5.456.056 | 5.456.056 | 5.456.056 |
| VILLA OCAMPO | M GENERAL OBLIGADO | 1 | 4.311 | 125.429 | 2.914.630 | 10.131.717 | 1.238.464 | 1.373.320 | 1.412.364 | 1.389.867 | 1.360.149 | 1.476.237 | 1.463.472 | 1.478.807 | 1.512.454 | 1.367.336 | 1.481.286 | 1.716.677 | 2.429.975 | 3.050.792 | 3.631.352 | 4.794.429 | 6.392.112 | 7.428.913 | 11.021.030 | 14.414.341 | 17.969.959 | 24.146.540 | | |
| MALABRIGO | M GENERAL OBLIGADO | 1 | 3.015 | 87.359 | 1.910.593 | 6.398.392 | 813.576 | 893.361 | 967.572 | 945.873 | 936.204 | 1.030.966 | 1.022.957 | 1.053.290 | 1.051.048 | 943.033 | 1.080.740 | 1.226.871 | 1.746.613 | 2.350.802 | 2.788.322 | 3.800.720 | 5.096.121 | 5.810.355 | 8.493.467 | 11.020.920 | 13.860.069 | 18.267.574 | | |
| LAS TOSCAS | M GENERAL OBLIGADO | 1 | 3.152 | 92.340 | 2.055.583 | 7.341.487 | 898.527 | 1.012.088 | 1.135.811 | 1.078.637 | 1.101.676 | 1.169.960 | 1.123.212 | 1.111.948 | 1.103.529 | 986.564 | 1.145.195 | 1.314.688 | 1.871.661 | 2.430.091 | 3.057.661 | 3.928.103 | 5.157.100 | 6.074.934 | 8.997.321 | 11.731.672 | 14.515.362 | 19.452.020 | | |
| VERA | M VERA | 1 | 4.573 | 121.588 | 2.803.541 | 10.191.991 | 1.202.678 | 1.358.293 | 1.405.732 | 1.450.085 | 1.450.085 | 1.450.085 | 1.450.085 | 1.450.085 | 1.450.085 | 1.450.085 | 1.450.085 | 1.450.085 | 1.450.085 | 1.450.085 | 1.450.085 | 1.450.085 | 1.450.085 | 1.450.085 | 1.450.085 | 1.450.085 | 1.450.085 | 1.450.085 | 1.450.085 | 1.450.085 |
| CALCHAQUI | M VERA | 1 | 3.841 | 105.438 | 2.377.162 | 7.343.229 | 961.497 | 1.031.637 | 1.176.352 | 1.111.962 | 1.121.068 | 1.216.492 | 1.212.731 | 1.296.288 | 1.229.639 | 1.106.480 | 1.247.874 | 1.414.460 | 1.958.232 | 2.334.220 | 3.381.321 | 4.520.040 | 6.655.431 | 7.832.296 | 11.997.598 | 14.985.631 | 15.995.910 | 25.271.378 | | |
| ARROYO CEBAL | C GENERAL OBLIGADO | 1 | 504 | 13.000 | 299.260 | 1.012.098 | 122.578 | 130.347 | 143.489 | 135.597 | 150.045 | 146.659 | 148.649 | 150.010 | 150.010 | 134.994 | 149.236 | 165.039 | 214.654 | 274.243 | 314.419 | 411.050 | 564.804 | 633.006 | 925.107 | 1.198.665 | 1.637.046 | 1.868.230 | | |
| BENIA | C GENERAL OBLIGADO | 1 | 316 | 7.979 | 176.303 | 635.717 | 76.457 | 85.389 | 92.534 | 87.552 | 96.456 | 84.952 | 95.108 | 94.777 | 87.184 | 97.630 | 102.167 | 114.770 | 193.713 | 226.620 | 311.612 | 418.432 | 489.305 | 716.328 | 928.047 | 1.132.848 | 1.510.195 | | | |
| EL BRAZO | C GENERAL OBLIGADO | 1 | 250 | 6.088 | 134.235 | 431.674 | 53.610 | 58.586 | 63.894 | 63.526 | 65.374 | 71.313 | 72.811 | 75.708 | 73.244 | 66.685 | 72.293 | 81.578 | 121.705 | 161.959 | 197.578 | 271.616 | 300.239 | 420.172 | 618.480 | 813.848 | 1.025.417 | 1.424.332 | | |
| EL SOMBRERITO | C GENERAL OBLIGADO | 1 | 501 | 12.711 | 297.256 | 990.024 | 113.146 | 121.567 | 129.350 | 125.830 | 122.897 | 132.393 | 130.223 | 129.069 | 130.894 | 117.532 | 138.499 | 149.557 | 189.006 | 246.042 | 279.240 | 373.820 | 508.539 | 580.031 | 854.549 | 1.114.746 | 1.368.724 | 1.899.119 | | |
| EL RABON | C GENERAL OBLIGADO | 1 | 451 | 11.965 | 263.729 | 938.761 | 108.435 | 120.829 | 125.387 | 120.343 | 117.650 | 126.808 | 124.013 | 123.988 | 126.775 | 112.723 | 124.980 | 137.064 | 193.137 | 262.119 | 306.941 | 416.617 | 571.751 | 664.428 | 974.522 | 1.272.295 | 1.548.460 | 2.067.118 | | |
| FLORENCIA | C GENERAL OBLIGADO | 1 | 1.200 | 33.977 | 768.058 | 2.920.793 | 316.191 | 382.056 | 407.133 | 372.708 | 390.748 | 426.894 | 409.355 | 421.950 | 424.661 | 386.353 | 435.127 | 503.267 | 610.937 | 797.266 | 1.026.600 | 1.634.892 | 2.209.379 | 2.616.874 | 3.838.819 | 4.997.478 | 6.404.875 | 8.044.875 | | |
| INGENIERO CHAOURDIE | C GENERAL OBLIGADO | 1 | 446 | 10.943 | 253.626 | 860.142 | 103.294 | 134.774 | 170.725 | 157.285 | 164.384 | 175.936 | 177.663 | 177.801 | 179.058 | 161.609 | 184.360 | 204.410 | 208.724 | 247.069 | 282.766 | 344.057 | 471.833 | 480.170 | 726.931 | 924.680 | 1.173.611 | 1.463.852 | | |
| LANTERI | C GENERAL OBLIGADO | 1 | 778 | 19.881 | 456.588 | 1.819.885 | 22.647 | 247.900 | 274.395 | 258.318 | 265.382 | 286.797 | 285.788 | 282.927 | 293.983 | 264.181 | 304.136 | 339.549 | 358.250 | 484.906 | 538.796 | 707.843 | 960.510 | 1.059.530 | 1.562.858 | 1.998.933 | 2.438.394 | 3.049.879 | | |
| LA SARITA | C GENERAL OBLIGADO | 1 | 721 | 18.757 | 412.296 | 1.367.761 | 150.327 | 168.623 | 169.731 | 179.800 | 192.123 | 191.980 | 200.854 | 200.705 | 183.976 | 216.986 | 239.101 | 268.026 | 328.732 | 371.186 | 497.760 | 674.161 | 755.290 | 1.151.435 | 1.451.466 | 1.749.617 | 2.230.500 | | | |
| LAS GARZAS | C GENERAL OBLIGADO | 1 | 527 | 13.939 | 328.366 | 1.068.220 | 126.584 | 160.078 | 151.440 | 140.612 | 143.539 | 153.696 | 151.226 | 154.614 | 151.261 | 139.273 | 154.649 | 173.587 | 231.920 | 328.732 | 363.067 | 483.029 | 653.665 | 767.514 | 1.122.051 | 1.444.885 | 1.771.891 | 2.265.091 | | |
| LOS LAURELES | C GENERAL OBLIGADO | 1 | 335 | 13.107 | 314.104 | 1.113.261 | 141.378 | 145.740 | 155.787 | 155.647 | 152.834 | 164.243 | 165.406 | 166.368 | 167.840 | 148.175 | 164.808 | 201.480 | 250.513 | 340.756 | 403.522 | 474.177 | 640.574 | 732.812 | 1.062.106 | 1.360.927 | 1.678.727 | 2.140.817 | | |
| SAN ANTONIO DE OBLIGADO | C GENERAL OBLIGADO | 1 | 544 | 9.742 | 225.882 | 911.141 | 104.740 | 120.664 | 131.485 | 118.933 | 133.972 | 133.507 | 136.002 | 137.840 | 125.787 | 145.241 | 163.772 | 251.783 | 355.812 | 448.393 | 623.634 | 844.778 | 1.006.931 | 1.462.568 | 1.916.805 | 2.411.971 | 3.140.911 | | | |
| TACUARENDI | C GENERAL OBLIGADO | 1 | 329 | 9.609 | 212.974 | 945.411 | 118.489 | 140.073 | 150.399 | 143.025 | 148.856 | 159.185 | 157.124 | 156.653 | 156.507 | 139.666 | 158.287 | 178.535 | 289.078 | 406.577 | 514.484 | 713.425 | 960.058 | 1.153.901 | 1.678.478 | 2.187.024 | 2.742.842 | 3.751.467 | | |
| VILLA ANA | C GENERAL OBLIGADO | 1 | 892 | 22.628 | 501.951 | 1.809.617 | 215.965 | 234.458 | 261.231 | 242.364 | 249.270 | 269.779 | 265.264 | 267.483 | 273.280 | 248.081 | 279.403 | 308.673 | 490.475 | 536.284 | 653.248 | 862.326 | 1.165.386 | 1.358.839 | 2.000.879 | 2.591.906 | 3.472.719 | 4.523.422 | | |
| VILLA GUILLERMA | C GENERAL OBLIGADO | 1 | 1.046 | 28.572 | 636.706 | 2.013.534 | 219.592 | 241.292 | 267.775 | 252.151 | 257.345 | 275.678 | 273.405 | 275.277 | 276.957 | 250.288 | 285.597 | 313.589 | 480.422 | 655.300 | 830.472 | 1.139.887 | 1.538.547 | 1.820.249 | 2.664.464 | 3.460.884 | 4.344.058 | 5.895.935 | | |
| GUADALUPE NORTE | C GENERAL OBLIGADO | 1 | | | | | | | | | | | | | | | | | | | | | | | | | | | | |
| NICANOR E. MOLINA | C GENERAL OBLIGADO | 1 | | | | | | | | | | | | | | | | | | | | | | | | | | | | |
| ALEXANDRA | C SAN JAVIER | 1 | 1.375 | 32.840 | 725.094 | 2.222.650 | 279.641 | 292.243 | 336.273 | 310.939 | 316.134 | 344.581 | 344.796 | 334.788 | 344.872 | 344.872 | 344.872 | 344.872 | 344.872 | 344.872 | 344.872 | 344.872 | 344.872 | 344.872 | 344.872 | 344.872 | 344.872 | 344.872 | 344.872 | 344.872 |
| CRONDA DURAN | C SAN JAVIER | 1 | 629 | 14.405 | 309.814 | 820.224 | 100.312 | 96.604 | 106.234 | 102.096 | 102.130 | 108.675 | 106.808 | 105.952 | 108.416 | 97.134 | 102.944 | 138.156 | 207.321 | 351.463 | 491.769 | 672.806 | 891.893 | 893.113 | 1.116.262 | 1.500.457 | | | | |
| ROMANO | C SAN JAVIER | 1 | 1.634 | 39.583 | 961.716 | 3.026.656 | 469.075 | 484.116 | 554.795 | 536.337 | 543.446 | 584.201 | 593.313 | 603.889 | 610.921 | 550.984 | 634.747 | 717.271 | 970.241 | 1.261.452 | 1.514.234 | 2.028.015 | 2.695.200 | 3.414.076 | 4.662.609 | 5.975.955 | 7.455.615 | 9.270.713 | | |
| FORTIN OLIVOS | C VERA | 1 | 474 | 22.695 | 493.200 | 1.748.505 | 199.659 | 231.385 | 238.956 | 237.403 | 253.474 | 249.432 | 245.232 | 246.398 | 222.923 | 242.347 | 266.299 | 394.788 | 521.447 | 628.734 | 840.216 | 1.163.844 | 1.336.854 | 1.986.936 | 2.611.898 | 3.379.068 | 4.458.097 | | | |
| LA GALLARETA | C VERA | 1 | 1.897 | 40.223 | 492.861 | 1.688.717 | 211.502 | 237.927 | 263.047 | 237.219 | 237.604 | 255.218 | 251.427 | 247.602 | 253.011 | 225.239 | 247.013 | 273.015 | 379.600 | 503.049 | 673.887 | 756.749 | 1.020.721 | 1.180.195 | 1.763.221 | 2.270.981 | 2.803.413 | 3.527.224 | | |
| MARGARITA - VERA | C VERA | 1 | 1.330 | 30.244 | 750.091 | 2.363.661 | 299.634 | 313.894 | 375.431 | 347.618 | 347.718 | 378.073 | 376.809 | 394.948 | 388.711 | 355.672 | 392.282 | 443.339 | 604.181 | 785.347 | 921.942 | 1.202.802 | 1.601.294 | 1.822.853 | 2.373.069 | 3.517.353 | 4.488.855 | 6.235.587 | | |
| TOBA | C VERA | 1 | 534 | 15.302 | 323.196 | 701.621 | 71.553 | 87.212 | 92.433 | 83.839 | 83.236 | 89.370 | 87.546 | 95.516 | 86.5 | | | | | | | | | | | | | | | |

| MUNICIPALIDAD O COMUNA | DEPARTAMENTO | NODO | 1988 | 1989 | 1990 | 1991 | 1992 | 1993 | 1994 | 1995 | 1996 | 1997 | 1998 | 1999 | 2000 | 2001 | 2002 | 2003 | 2004 | 2005 | 2006 | 2007 | 2008 | 2009 | 2010 | 2011 | 2012 | 2013 | |
|---------------------------|--------------|----------------|--------------------------------|--------------------------------|-------------------------|-------------------------|-----------------------|-----------------------|-----------------------|-----------------------|-----------------------|-----------------------|-----------------------|-----------------------|-----------------------|-----------------------|-----------------------|-----------------------|-----------------------|-----------------------|-----------------------|-----------------------|-----------------------|-----------------------|-----------------------|-----------------------|-----------------------|-----------------------|-----------------------|
| | | | Cont. Gral.Pcia. Miles de A | Cont. Gral.Pcia. Miles de A | API y CGP Miles de A | API y CGP Miles de A | Cont. A.P.I. Pesos | Cont. A.P.I. Pesos | Cont. A.P.I. Pesos | Cont. A.P.I. Pesos | Cont. A.P.I. Pesos | Cont. A.P.I. Pesos | Cont. A.P.I. Pesos | Cont. A.P.I. Pesos | Cont. A.P.I. Pesos | Cont. A.P.I. Pesos | Cont. A.P.I. Pesos | Cont. A.P.I. Pesos | Cont. A.P.I. Pesos | Cont. A.P.I. Pesos | Cont. A.P.I. Pesos | Cont. A.P.I. Pesos | Cont. A.P.I. Pesos | Cont. A.P.I. Pesos | Cont. A.P.I. Pesos | Cont. A.P.I. Pesos | Cont. A.P.I. Pesos | Cont. A.P.I. Pesos | Cont. A.P.I. Pesos |
| TACURALES | C | CASTELLANOS | 2 | 329 | 7.395 | 176.371 | 538.960 | 71.335 | 70.048 | 83.156 | 77.530 | 78.367 | 84.783 | 87.396 | 86.704 | 84.897 | 79.119 | 84.846 | 101.547 | 124.911 | 162.036 | 191.561 | 244.644 | 339.520 | 383.256 | 578.392 | 732.596 | 893.744 | 1.215.792 |
| VILA | C | CASTELLANOS | 2 | 751 | 17.970 | 444.486 | 1.347.311 | 172.918 | 175.795 | 196.618 | 188.015 | 191.316 | 208.062 | 210.068 | 204.958 | 210.023 | 185.812 | 206.248 | 235.809 | 300.383 | 379.147 | 438.860 | 571.657 | 750.560 | 894.828 | 1.318.917 | 1.707.279 | 2.075.130 | 2.818.403 |
| VILLA SAN JOSE | C | CASTELLANOS | 2 | 358 | 8.348 | 203.808 | 564.673 | 70.982 | 70.111 | 79.279 | 74.619 | 74.808 | 84.177 | 84.461 | 84.403 | 72.761 | 80.387 | 93.486 | 133.136 | 176.506 | 210.727 | 263.873 | 362.673 | 416.437 | 600.713 | 776.762 | 939.487 | 1.128.248 | 1.328.248 |
| VIRGINIA | C | CASTELLANOS | 2 | 230 | 5.385 | 126.922 | 379.545 | 49.416 | 50.167 | 57.130 | 54.322 | 55.433 | 59.554 | 58.293 | 58.307 | 59.654 | 53.797 | 58.994 | 65.252 | 89.820 | 120.039 | 142.812 | 193.962 | 253.027 | 302.428 | 447.450 | 573.169 | 711.095 | 963.270 |
| ZENON PEREYRA | C | CASTELLANOS | 2 | 1.151 | 27.263 | 672.993 | 1.828.347 | 238.777 | 235.104 | 286.969 | 270.186 | 271.845 | 295.567 | 299.034 | 293.541 | 304.820 | 267.154 | 287.944 | 346.789 | 448.340 | 541.052 | 627.548 | 758.019 | 1.174.478 | 1.421.833 | 2.295.915 | 2.817.503 | 3.837.976 | |
| ESTEBAN RAMOS | C | NUEVE DE JULIO | 2 | 369 | 8.885 | 195.768 | 524.337 | 66.303 | 63.473 | 75.586 | 66.420 | 68.290 | 73.697 | 72.532 | 96.336 | 72.417 | 64.473 | 71.405 | 92.146 | 98.434 | 121.293 | 137.220 | 180.137 | 243.233 | 276.107 | 417.970 | 532.943 | 638.664 | 867.301 |
| GATO COLORADO | C | NUEVE DE JULIO | 2 | 592 | 13.677 | 299.110 | 878.631 | 102.164 | 112.979 | 127.250 | 111.211 | 113.959 | 121.780 | 120.687 | 122.247 | 122.003 | 109.783 | 122.573 | 134.101 | 188.517 | 248.508 | 301.022 | 407.661 | 547.233 | 645.001 | 964.749 | 1.238.835 | 1.511.817 | 2.075.234 |
| JUAN DE GARAY | C | NUEVE DE JULIO | 2 | 143 | 3.492 | 74.424 | 202.342 | 29.512 | 29.982 | 33.964 | 31.710 | 32.253 | 34.621 | 34.409 | 36.662 | 34.748 | 31.226 | 35.001 | 38.239 | 52.708 | 68.552 | 81.127 | 107.866 | 145.317 | 185.030 | 278.447 | 358.006 | 444.477 | 633.399 |
| LOGROÑO | C | NUEVE DE JULIO | 2 | 487 | 11.057 | 249.387 | 767.153 | 100.761 | 94.803 | 108.640 | 102.632 | 118.525 | 119.597 | 114.989 | 112.922 | 114.375 | 101.369 | 108.328 | 136.928 | 179.406 | 225.563 | 282.716 | 359.175 | 478.996 | 595.623 | 951.413 | 1.141.961 | 1.510.403 | |
| GREGORIA P. DE DENIS | C | NUEVE DE JULIO | 2 | 553 | 13.671 | 308.506 | 1.218.211 | 147.636 | 165.154 | 185.293 | 167.182 | 180.135 | 193.481 | 193.225 | 196.189 | 200.282 | 172.252 | 180.391 | 206.229 | 275.950 | 346.481 | 394.652 | 527.802 | 718.508 | 824.999 | 1.228.461 | 1.595.517 | 1.974.427 | 2.665.449 |
| MONTEFIORE | C | NUEVE DE JULIO | 2 | 320 | 7.683 | 154.152 | 489.956 | 58.594 | 54.705 | 62.206 | 58.413 | 59.008 | 64.854 | 62.291 | 63.015 | 63.285 | 55.874 | 63.404 | 69.805 | 84.146 | 116.965 | 134.790 | 178.390 | 235.865 | 271.006 | 420.190 | 526.741 | 638.968 | 1.213.058 |
| POZO DORADO | C | NUEVE DE JULIO | 2 | 687 | 15.662 | 345.663 | 959.913 | 118.744 | 135.553 | 158.955 | 146.875 | 166.223 | 163.960 | 173.268 | 172.252 | 152.791 | 169.947 | 191.341 | 249.076 | 314.565 | 381.763 | 497.454 | 657.413 | 738.256 | 1.120.471 | 1.455.964 | 1.756.866 | 2.386.048 | |
| SAN BERNARDO - 9 DE JULIO | C | NUEVE DE JULIO | 2 | 598 | 12.406 | 259.932 | 776.596 | 97.229 | 97.565 | 109.812 | 103.216 | 102.550 | 110.874 | 109.340 | 108.313 | 109.258 | 96.803 | 109.978 | 116.971 | 157.341 | 202.716 | 227.517 | 297.825 | 398.585 | 440.289 | 678.014 | 872.105 | 1.050.390 | 1.444.138 |
| SANTA MARGARITA | C | NUEVE DE JULIO | 2 | 458 | 12.209 | 268.072 | 834.152 | 95.504 | 106.133 | 119.397 | 108.614 | 116.852 | 125.337 | 120.124 | 123.705 | 126.715 | 104.248 | 121.338 | 140.810 | 196.261 | 254.915 | 320.981 | 438.867 | 573.740 | 673.308 | 1.015.928 | 1.321.282 | 1.601.380 | 2.321.330 |
| VILLA MINETTI | C | NUEVE DE JULIO | 2 | 1.329 | 31.550 | 737.612 | 2.337.571 | 278.861 | 317.189 | 379.435 | 342.238 | 359.837 | 399.285 | 398.233 | 407.022 | 414.471 | 378.889 | 433.739 | 485.711 | 661.137 | 865.156 | 1.081.043 | 1.381.131 | 1.854.073 | 2.111.923 | 3.178.260 | 4.165.407 | 5.124.276 | 7.080.121 |
| AGUARA | C | SAN CRISTOBAL | 2 | 434 | 9.884 | 222.895 | 575.801 | 74.205 | 77.498 | 99.525 | 92.086 | 94.232 | 109.850 | 97.947 | 97.899 | 98.843 | 87.809 | 96.814 | 140.222 | 172.180 | 202.862 | 259.175 | 335.576 | 388.554 | 609.715 | 788.457 | 983.973 | 1.391.271 | |
| AMBROSETTI | C | SAN CRISTOBAL | 2 | 794 | 17.783 | 459.893 | 1.193.131 | 160.842 | 147.521 | 185.973 | 166.109 | 168.336 | 181.419 | 179.785 | 182.346 | 184.939 | 162.114 | 180.144 | 199.599 | 250.089 | 304.219 | 352.846 | 467.246 | 612.451 | 691.677 | 1.094.784 | 1.373.514 | 1.704.469 | 2.422.150 |
| ARRIFUO | C | SAN CRISTOBAL | 2 | 1.280 | 29.691 | 728.482 | 1.880.118 | 233.965 | 229.146 | 286.969 | 240.085 | 246.226 | 266.948 | 254.623 | 263.870 | 266.655 | 229.531 | 254.346 | 299.210 | 397.144 | 492.635 | 582.648 | 753.966 | 983.472 | 1.117.532 | 1.718.440 | 2.245.291 | 2.606.302 | 3.756.828 |
| CAPIVARI | C | SAN CRISTOBAL | 2 | 498 | 10.427 | 238.489 | 570.728 | 73.949 | 69.415 | 83.742 | 77.297 | 79.037 | 85.506 | 82.159 | 82.263 | 83.670 | 74.677 | 79.651 | 85.865 | 114.033 | 138.985 | 162.896 | 207.528 | 278.117 | 310.429 | 481.482 | 607.569 | 758.429 | 1.706.399 |
| COLONIA ANA | C | SAN CRISTOBAL | 2 | 265 | 7.063 | 160.416 | 446.639 | 57.857 | 58.686 | 68.639 | 62.173 | 63.947 | 68.453 | 68.298 | 68.728 | 69.692 | 63.744 | 71.959 | 78.789 | 98.849 | 128.513 | 154.279 | 201.981 | 272.536 | 340.037 | 510.247 | 645.700 | 812.296 | 1.070.173 |
| COLONIA BOSSI | C | SAN CRISTOBAL | 2 | 191 | 6.831 | 161.158 | 486.875 | 62.459 | 64.553 | 69.928 | 67.580 | 66.884 | 72.138 | 72.780 | 71.631 | 71.454 | 64.323 | 71.088 | 78.830 | 109.233 | 170.193 | 207.981 | 228.652 | 301.391 | 340.037 | 510.247 | 645.700 | 812.296 | 1.070.173 |
| COLONIA DOS ROSAS | C | SAN CRISTOBAL | 2 | 294 | 4.730 | 108.154 | 300.615 | 38.970 | 43.368 | 45.424 | 45.899 | 48.813 | 48.686 | 49.678 | 49.070 | 45.941 | 51.072 | 58.228 | 72.628 | 135.829 | 174.062 | 150.075 | 201.366 | 235.054 | 356.247 | 516.642 | 654.509 | 826.065 | |
| COLONIA ROSA | C | SAN CRISTOBAL | 2 | 371 | 13.014 | 312.225 | 895.799 | 116.718 | 117.114 | 135.203 | 128.338 | 132.345 | 141.567 | 141.371 | 148.760 | 146.670 | 133.155 | 148.481 | 166.367 | 231.482 | 277.512 | 325.927 | 451.520 | 583.387 | 648.940 | 997.528 | 1.255.152 | 1.560.504 | 2.015.912 |
| CONSTANZA | C | SAN CRISTOBAL | 2 | 568 | 8.460 | 193.881 | 491.678 | 60.737 | 60.932 | 73.101 | 66.877 | 68.020 | 72.474 | 70.992 | 72.520 | 72.179 | 63.933 | 71.099 | 77.578 | 103.069 | 141.752 | 159.407 | 180.621 | 249.219 | 277.554 | 428.449 | 549.946 | 687.975 | 918.501 |
| CURUPAYTI | C | SAN CRISTOBAL | 2 | 445 | 10.625 | 236.670 | 611.844 | 78.774 | 80.315 | 95.902 | 86.290 | 90.052 | 96.290 | 95.316 | 92.943 | 93.201 | 82.228 | 91.712 | 100.443 | 124.304 | 162.086 | 422.567 | 211.487 | 280.627 | 313.910 | 490.951 | 624.550 | 745.333 | 1.264.830 |
| HERSILIA | C | SAN CRISTOBAL | 2 | 1.507 | 34.591 | 876.664 | 2.533.597 | 307.963 | 309.895 | 355.723 | 335.583 | 332.836 | 355.127 | 349.534 | 350.871 | 355.632 | 317.915 | 348.897 | 399.683 | 498.943 | 613.112 | 715.740 | 924.387 | 1.221.765 | 1.399.413 | 2.135.416 | 2.691.369 | 3.286.643 | 4.130.970 |
| HUANQUEROS | C | SAN CRISTOBAL | 2 | 639 | 14.566 | 330.422 | 846.493 | 107.060 | 108.387 | 127.723 | 112.880 | 114.781 | 122.996 | 119.557 | 120.636 | 121.949 | 107.370 | 123.854 | 144.828 | 189.128 | 224.026 | 268.638 | 340.596 | 513.579 | 593.700 | 895.554 | 1.135.967 | 1.398.833 | |
| LA CABRAL | C | SAN CRISTOBAL | 2 | 209 | 5.231 | 117.216 | 330.994 | 43.908 | 44.690 | 49.424 | 48.197 | 49.424 | 52.848 | 51.977 | 51.767 | 52.471 | 47.123 | 50.130 | 58.623 | 69.204 | 80.268 | 107.819 | 147.025 | 177.520 | 247.520 | 345.181 | 438.847 | 538.378 | |
| LA CLARA | C | SAN CRISTOBAL | 2 | 479 | 4.479 | 103.658 | 302.033 | 39.919 | 38.544 | 42.172 | 39.179 | 39.894 | 45.522 | 42.211 | 42.670 | 44.375 | 38.263 | 43.180 | 47.566 | 66.709 | 111.762 | 130.649 | 129.869 | 174.037 | 206.258 | 304.442 | 393.020 | 483.373 | 661.634 |
| LA LUCILA | C | SAN CRISTOBAL | 2 | 277 | 6.311 | 141.521 | 388.661 | 51.294 | 50.789 | 56.831 | 61.789 | 59.391 | 64.456 | 63.533 | 63.022 | 57.238 | 62.597 | 62.511 | 66.799 | 113.804 | 139.218 | 182.967 | 244.640 | 281.875 | 435.754 | 545.950 | 676.349 | 1.152.450 | |
| LA RUBIA | C | SAN CRISTOBAL | 2 | 464 | 11.204 | 263.526 | 677.296 | 85.279 | 100.898 | 95.461 | 96.724 | 99.516 | 96.501 | 95.134 | 95.445 | 94.448 | 83.782 | 92.917 | 101.376 | 135.504 | 161.646 | 184.846 | 242.095 | 315.463 | 362.066 | 548.673 | 696.205 | 851.840 | 1.247.151 |
| LAS AVISPAS | C | SAN CRISTOBAL | 2 | 226 | 5.573 | 123.539 | 335.026 | 43.672 | 45.957 | 56.135 | 50.670 | 51.148 | 54.5 | | | | | | | | | | | | | | | | |

| MUNICIPALIDAD O COMUNA | DEPARTAMENTO | NODO | 1988 | 1989 | 1990 | 1991 | 1992 | 1993 | 1994 | 1995 | 1996 | 1997 | 1998 | 1999 | 2.000 | 2.001 | 2.002 | 2.003 | 2.004 | 2.005 | 2.006 | 2.007 | 2.008 | 2.009 | 2.010 | 2.011 | 2.012 | 2.013 | | |
|----------------------------|--------------|--------------|---------------------------------|---------------------------------|-------------------------|-------------------------|-----------------------|-----------------------|-----------------------|-----------------------|-----------------------|-----------------------|-----------------------|-----------------------|-----------------------|-----------------------|-----------------------|-----------------------|-----------------------|-----------------------|-----------------------|-----------------------|-----------------------|-----------------------|-----------------------|-----------------------|-----------------------|-----------------------|-----------------------|-----------------------|
| | | | Cont. Gral. Pcia. Miles de A | Cont. Gral. Pcia. Miles de A | API y CGP Miles de A | API y CGP Miles de A | Cont. A.P.I. Pesos | Cont. A.P.I. Pesos | Cont. A.P.I. Pesos | Cont. A.P.I. Pesos | Cont. A.P.I. Pesos | Cont. A.P.I. Pesos | Cont. A.P.I. Pesos | Cont. A.P.I. Pesos | Cont. A.P.I. Pesos | Cont. A.P.I. Pesos | Cont. A.P.I. Pesos | Cont. A.P.I. Pesos | Cont. A.P.I. Pesos | Cont. A.P.I. Pesos | Cont. A.P.I. Pesos | Cont. A.P.I. Pesos | Cont. A.P.I. Pesos | Cont. A.P.I. Pesos | Cont. A.P.I. Pesos | Cont. A.P.I. Pesos | Cont. A.P.I. Pesos | Cont. A.P.I. Pesos | Cont. A.P.I. Pesos | Cont. A.P.I. Pesos |
| ITUZAINGO | C | LAS COLONIAS | 3 | 218 | 5.414 | 124.961 | 465.808 | 61.801 | 47.060 | 47.243 | 48.284 | 51.909 | 50.324 | 50.630 | 50.808 | 45.693 | 51.901 | 55.292 | 69.595 | 84.653 | 96.371 | 127.968 | 172.425 | 192.212 | 295.815 | 382.564 | 453.281 | 628.902 | | |
| JACINTO L. ARAUZ | C | LAS COLONIAS | 3 | 199 | 4.725 | 110.281 | 316.928 | 41.814 | 44.121 | 46.043 | 42.607 | 43.736 | 47.464 | 46.571 | 46.504 | 46.749 | 41.979 | 46.683 | 51.454 | 70.645 | 89.958 | 107.225 | 143.842 | 192.833 | 226.908 | 337.793 | 441.101 | 537.832 | 966.917 | |
| LA PELADA | C | LAS COLONIAS | 3 | 953 | 21.018 | 516.114 | 1.322.933 | 183.912 | 160.915 | 201.512 | 198.488 | 188.527 | 202.110 | 199.086 | 198.041 | 196.941 | 173.738 | 192.138 | 220.904 | 290.591 | 351.107 | 409.831 | 517.343 | 675.238 | 771.476 | 1.259.624 | 1.576.481 | 1.908.630 | 2.736.796 | |
| LAS TUNAS | C | LAS COLONIAS | 3 | 351 | 7.505 | 185.179 | 532.425 | 66.312 | 68.331 | 74.900 | 72.906 | 72.102 | 78.238 | 75.048 | 75.615 | 78.085 | 70.410 | 76.959 | 84.672 | 118.764 | 152.922 | 178.805 | 239.065 | 317.643 | 370.936 | 561.335 | 711.704 | 884.215 | 1.295.167 | |
| MARIA LUISA | C | LAS COLONIAS | 3 | 353 | 8.443 | 203.442 | 509.775 | 73.539 | 76.515 | 84.196 | 78.856 | 81.703 | 86.641 | 87.361 | 86.563 | 89.085 | 80.838 | 87.166 | 98.626 | 139.959 | 176.822 | 217.091 | 285.845 | 379.672 | 441.307 | 655.113 | 862.080 | 1.036.249 | 1.632.649 | |
| MATILDE | C | LAS COLONIAS | 3 | 497 | 11.444 | 292.965 | 837.163 | 109.231 | 102.643 | 128.591 | 129.599 | 122.749 | 130.646 | 131.487 | 131.142 | 130.666 | 116.756 | 126.770 | 146.751 | 203.596 | 262.859 | 320.044 | 415.451 | 541.401 | 615.618 | 915.456 | 1.180.536 | 1.419.831 | 1.820.462 | |
| NEUVO TORINO | C | LAS COLONIAS | 3 | 522 | 11.208 | 276.139 | 800.113 | 104.117 | 97.070 | 113.221 | 107.743 | 109.680 | 119.013 | 117.746 | 117.683 | 119.937 | 106.735 | 118.826 | 136.111 | 172.425 | 205.001 | 237.051 | 321.215 | 419.969 | 487.441 | 739.005 | 926.217 | 1.117.921 | 1.461.930 | |
| PILAR | C | LAS COLONIAS | 3 | 1.416 | 33.851 | 900.683 | 2.905.306 | 378.223 | 374.283 | 421.790 | 403.141 | 407.838 | 437.022 | 438.994 | 463.475 | 479.450 | 417.899 | 454.754 | 537.375 | 729.718 | 936.674 | 1.130.409 | 1.459.091 | 1.919.077 | 2.251.621 | 3.395.337 | 4.345.150 | 5.336.997 | 6.737.402 | |
| PROGRESO | C | LAS COLONIAS | 3 | 718 | 17.050 | 435.022 | 1.417.170 | 186.748 | 199.939 | 225.657 | 205.277 | 211.289 | 244.061 | 241.485 | 244.844 | 246.210 | 221.798 | 243.979 | 301.965 | 405.016 | 518.971 | 773.745 | 1.032.979 | 1.195.603 | 1.793.015 | 2.248.121 | 2.774.999 | 3.615.069 | 4.722.419 | |
| PRIVADIA | C | LAS COLONIAS | 3 | 197 | 12.033 | 290.186 | 831.172 | 108.145 | 102.519 | 111.420 | 106.518 | 105.537 | 112.694 | 112.412 | 111.459 | 112.033 | | | | | | | | | | | | | | |
| RUJATO NORTE | C | LAS COLONIAS | 3 | 518 | 10.465 | 269.996 | 875.974 | 97.594 | 98.689 | 111.955 | 107.322 | 107.752 | 112.439 | 112.439 | 112.439 | 112.439 | 112.439 | 112.439 | 112.439 | 112.439 | 112.439 | 112.439 | 112.439 | 112.439 | 112.439 | 112.439 | 112.439 | 112.439 | 112.439 | 112.439 |
| RIVADAVIA | C | LAS COLONIAS | 3 | 785 | 6.533 | 151.669 | 413.178 | 50.031 | 53.289 | 58.719 | 56.025 | 55.775 | 59.183 | 58.507 | 59.074 | 58.203 | 52.548 | 57.992 | 63.241 | 65.862 | 84.680 | 114.670 | 100.777 | 135.364 | 181.181 | 212.905 | 319.833 | 411.739 | 508.013 | 767.433 |
| SA PEREYRA | C | LAS COLONIAS | 3 | 719 | 16.896 | 421.898 | 1.247.263 | 169.512 | 162.033 | 190.517 | 181.723 | 182.817 | 192.618 | 192.375 | 192.439 | 195.284 | 173.548 | 191.142 | 220.956 | 294.173 | 376.312 | 448.964 | 587.676 | 794.587 | 986.445 | 1.390.316 | 1.726.999 | 2.096.337 | 2.716.134 | |
| SAN AGUSTIN | C | LAS COLONIAS | 3 | 587 | 13.504 | 322.488 | 876.115 | 112.164 | 109.346 | 123.793 | 118.837 | 127.200 | 125.017 | 127.860 | 127.425 | 114.385 | 124.748 | 138.222 | 180.073 | 233.256 | 270.887 | 366.646 | 488.126 | 550.745 | 683.841 | 831.841 | 1.048.344 | 1.282.386 | 1.632.652 | |
| SAN CARLOS NORTE | C | LAS COLONIAS | 3 | 447 | 10.535 | 254.059 | 785.627 | 97.100 | 96.322 | 111.763 | 106.000 | 103.315 | 112.746 | 113.702 | 113.261 | 112.740 | 110.429 | 111.959 | 128.926 | 171.520 | 218.774 | 257.654 | 338.263 | 451.454 | 524.755 | 789.993 | 1.015.016 | 1.280.779 | 1.629.424 | |
| SAN CARLOS SUR | C | LAS COLONIAS | 3 | 734 | 17.411 | 449.480 | 1.380.753 | 181.753 | 178.735 | 216.545 | 211.002 | 210.050 | 229.049 | 225.394 | 231.931 | 226.478 | 202.053 | 219.490 | 254.654 | 330.723 | 421.683 | 515.313 | 653.565 | 858.083 | 978.128 | 1.539.076 | 1.871.598 | 2.323.443 | 3.199.082 | |
| SAN GERONIMO DEL SAUCE | C | LAS COLONIAS | 3 | 534 | 13.090 | 3.300.145 | 8.321.231 | 98.411 | 100.442 | 113.926 | 111.197 | 110.116 | 120.810 | 115.148 | 117.770 | 121.016 | 106.224 | 118.960 | 131.111 | 169.986 | 216.330 | 257.461 | 337.953 | 448.659 | 516.846 | 770.822 | 992.747 | 1.209.459 | 1.915.945 | |
| SAN GERONIMO NORTE | C | LAS COLONIAS | 3 | 1.834 | 42.898 | 1.139.110 | 3.721.702 | 495.802 | 507.246 | 621.874 | 593.603 | 596.046 | 645.459 | 639.497 | 682.598 | 688.798 | 621.199 | 669.758 | 776.964 | 1.047.179 | 1.320.837 | 1.606.888 | 2.034.786 | 2.686.278 | 3.108.394 | 4.600.544 | 5.867.382 | 7.197.434 | 9.945.151 | |
| SAN MARIANO | C | LAS COLONIAS | 3 | 509 | 10.874 | 258.977 | 634.342 | 82.247 | 76.085 | 94.572 | 86.975 | 88.921 | 95.485 | 92.712 | 93.867 | 94.113 | 82.396 | 91.155 | 100.566 | 127.794 | 151.666 | 171.185 | 217.601 | 289.192 | 322.561 | 513.532 | 644.440 | 781.532 | 1.511.108 | |
| SANTA CLARA DE BUENA VISTA | C | LAS COLONIAS | 3 | 1.601 | 34.999 | 848.569 | 2.317.019 | 293.277 | 301.058 | 380.510 | 356.688 | 368.097 | 390.762 | 382.276 | 395.867 | 390.637 | 345.386 | 378.490 | 463.743 | 568.850 | 713.883 | 858.537 | 1.068.115 | 1.399.102 | 1.572.401 | 2.431.290 | 3.100.688 | 3.832.956 | 5.349.044 | |
| SANTA MARIA NORTE | C | LAS COLONIAS | 3 | 305 | 6.453 | 154.017 | 395.388 | 50.062 | 47.810 | 54.863 | 51.090 | 51.797 | 55.133 | 53.646 | 53.648 | 54.383 | 48.840 | 53.803 | 59.216 | 80.237 | 100.963 | 117.377 | 152.907 | 202.320 | 232.515 | 355.373 | 448.617 | 549.650 | 750.167 | |
| SANTA MARIA CENTRO | C | LAS COLONIAS | 3 | 299 | 6.773 | 157.750 | 425.664 | 54.544 | 53.862 | 60.894 | 58.200 | 57.750 | 62.394 | 61.833 | 60.779 | 54.507 | 59.647 | 67.177 | 88.778 | 110.720 | 135.642 | 175.427 | 230.827 | 267.093 | 399.988 | 516.927 | 627.105 | 842.545 | | |
| SANTO DOMINGO | C | LAS COLONIAS | 3 | 605 | 15.222 | 377.547 | 1.174.677 | 156.432 | 156.148 | 180.692 | 170.283 | 171.189 | 185.016 | 184.757 | 197.418 | 190.432 | 170.829 | 187.938 | 235.307 | 323.773 | 418.093 | 507.202 | 629.588 | 846.243 | 957.428 | 1.424.041 | 1.817.886 | 2.251.926 | 3.014.207 | |
| SARMIENTO | C | LAS COLONIAS | 3 | 862 | 18.330 | 456.133 | 1.307.445 | 170.531 | 168.223 | 193.673 | 183.593 | 182.643 | 198.630 | 198.037 | 204.593 | 204.989 | 174.322 | 199.490 | 227.636 | 304.665 | 391.905 | 464.431 | 597.882 | 793.518 | 901.323 | 1.347.688 | 1.762.443 | 2.172.769 | 3.042.098 | |
| SOUTAMAYOR | C | LAS COLONIAS | 3 | 204 | 5.732 | 175.345 | 502.270 | 66.975 | 66.251 | 62.902 | 68.541 | 69.016 | 62.909 | 62.768 | 62.306 | 62.902 | 51.262 | 61.615 | 67.057 | 86.704 | 107.994 | 123.101 | 162.485 | 210.442 | 239.307 | 369.823 | 468.070 | 568.500 | 807.502 | |
| CACIQUE ARIACAIQUIN | C | SAN JAVIER | 3 | 233 | 5.743 | 128.743 | 398.217 | 49.902 | 50.550 | 54.526 | 51.691 | 53.085 | 56.465 | 55.998 | 56.016 | 56.929 | 51.962 | 57.278 | 63.702 | 86.729 | 115.337 | 135.343 | 185.281 | 247.177 | 287.707 | 435.269 | 572.343 | 696.009 | 905.564 | |
| LA BRAVA | C | SAN JAVIER | 3 | 318 | 7.683 | 166.354 | 538.566 | 67.125 | 70.595 | 78.431 | 76.023 | 75.093 | 83.371 | 81.918 | 93.345 | 81.255 | 172.410 | 186.281 | 207.013 | 295.794 | 381.596 | 465.435 | 627.890 | 820.418 | 952.844 | 1.419.411 | 1.801.116 | 2.221.921 | 3.024.724 | |
| ARCADENA | C | SAN JERONIMO | 3 | 716 | 17.225 | 427.877 | 1.248.795 | 164.301 | 148.071 | 178.032 | 168.615 | 170.184 | 181.758 | 191.254 | 184.597 | 188.755 | 173.998 | 191.568 | 218.401 | 348.813 | 458.915 | 575.665 | 725.226 | 871.719 | 1.054.259 | 1.401.618 | 1.801.708 | 2.308.705 | 3.024.724 | |
| BARROBANCAS | C | SAN JERONIMO | 3 | 1.840 | 38.501 | 996.969 | 3.095.710 | 408.143 | 372.141 | 464.424 | 443.108 | 445.320 | 470.698 | 465.096 | 500.616 | 500.698 | 444.444 | 488.285 | 558.756 | 766.077 | 967.362 | 1.149.406 | 1.499.414 | 2.027.618 | 2.299.707 | 3.140.637 | 4.295.434 | 5.279.356 | 7.197.050 | |
| CAMPO PRAGIO | C | SAN JERONIMO | 3 | 289 | 6.514 | 157.992 | 379.099 | 49.744 | 47.477 | 57.817 | 62.223 | 63.947 | 66.532 | 65.177 | 65.439 | 66.109 | 50.341 | 55.219 | 60.965 | 80.766 | 97.682 | 114.006 | 145.843 | 194.070 | 220.259 | 343.319 | 426.027 | 523.877 | 815.434 | |
| CASALEPINO | C | SAN JERONIMO | 3 | 338 | 7.669 | 186.660 | 454.007 | 65.753 | 69.928 | 76.569 | 67.256 | 66.608 | 70.831 | 69.513 | 69.438 | 71.116 | 62.807 | 70.525 | 81.240 | 123.156 | 143.965 | 195.489 | 251.884 | 286.765 | 440.106 | 566.464 | 686.431 | 1.003.350 | | |
| DESIVO ARJON | C | SAN JERONIMO | 3 | 516 | 13.242</ | | | | | | | | | | | | | | | | | | | | | | | | | |

| MUNICIPALIDAD O COMUNA | DEPARTAMENTO | NODO | 1988 | 1989 | 1990 | 1991 | 1992 | 1993 | 1994 | 1995 | 1996 | 1997 | 1998 | 1999 | 2.000 | 2.001 | 2.002 | 2.003 | 2.004 | 2.005 | 2.006 | 2.007 | 2.008 | 2.009 | 2.010 | 2.011 | 2.012 | 2.013 | |
|---------------------------|--------------|---------------|---------------------------------|---------------------------------|-------------------------|-------------------------|-----------------------|-----------------------|----------------------------|-----------------------|-----------------------|-----------------------|-----------------------|-----------------------|-----------------------|-----------------------|-----------------------|-----------------------|-----------------------|-----------------------|-----------------------|-----------------------|-----------------------|-----------------------|-----------------------|-----------------------|-----------------------|-----------------------|-----------------------|
| | | | Cont. Gral. Pcia. Miles de A | Cont. Gral. Pcia. Miles de A | API y CGP Miles de A | API y CGP Miles de A | Cont. A.P.I. Pesos | Cont. A.P.I. Pesos | API y Cont. Gral. Pesos | Cont. A.P.I. Pesos | Cont. A.P.I. Pesos | Cont. A.P.I. Pesos | Cont. A.P.I. Pesos | Cont. A.P.I. Pesos | Cont. A.P.I. Pesos | Cont. A.P.I. Pesos | Cont. A.P.I. Pesos | Cont. A.P.I. Pesos | Cont. A.P.I. Pesos | Cont. A.P.I. Pesos | Cont. A.P.I. Pesos | Cont. A.P.I. Pesos | Cont. A.P.I. Pesos | Cont. A.P.I. Pesos | Cont. A.P.I. Pesos | Cont. A.P.I. Pesos | Cont. A.P.I. Pesos | Cont. A.P.I. Pesos | Cont. A.P.I. Pesos |
| CARRERAS | C | GENERAL LOPEZ | 5 | 1.623 | 34.360 | 920.050 | 2.385.643 | 293.142 | 252.500 | 288.716 | 277.049 | 271.552 | 302.229 | 286.632 | 291.708 | 291.731 | 270.393 | 284.109 | 325.311 | 420.848 | 518.329 | 630.521 | 785.041 | 1.000.379 | 1.141.824 | 1.775.513 | 2.192.377 | 2.794.116 | 3.647.168 |
| COLONIA CHRISTOPHERSEN | C | GENERAL LOPEZ | 5 | 1.833 | 32.111 | 816.928 | 1.623.193 | 227.013 | 152.038 | 194.160 | 171.705 | 176.347 | 183.038 | 173.902 | 178.135 | 182.091 | 156.753 | 176.747 | 191.970 | 235.629 | 283.005 | 351.193 | 380.418 | 480.694 | 546.755 | 955.269 | 1.138.589 | 1.383.352 | 2.202.067 |
| CHAPLY | C | GENERAL LOPEZ | 5 | 1.095 | 21.892 | 552.841 | 1.155.503 | 156.840 | 119.479 | 147.841 | 133.636 | 136.527 | 147.282 | 140.821 | 144.194 | 130.402 | 108.298 | 123.061 | 139.133 | 176.813 | 200.663 | 230.691 | 321.546 | 409.650 | 473.110 | 782.526 | 941.895 | 1.156.306 | 1.949.755 |
| CHOVET | C | GENERAL LOPEZ | 5 | 3.081 | 60.443 | 1.589.684 | 3.877.782 | 509.505 | 392.990 | 447.391 | 441.914 | 474.249 | 460.405 | 462.706 | 476.747 | 406.526 | 461.109 | 534.084 | 661.525 | 657.490 | 743.564 | 1.094.334 | 1.382.606 | 1.559.867 | 2.470.062 | 3.116.433 | 3.791.872 | 5.458.315 | |
| DIEGO DE ALVEAR | C | GENERAL LOPEZ | 5 | 1.523 | 32.833 | 856.724 | 2.118.126 | 264.567 | 230.517 | 258.765 | 238.473 | 250.000 | 269.405 | 266.589 | 275.757 | 281.446 | 244.397 | 276.292 | 328.280 | 409.433 | 505.127 | 590.276 | 754.499 | 973.217 | 1.143.881 | 1.738.267 | 2.110.743 | 2.605.020 | 3.424.945 |
| ELORTONDO | C | GENERAL LOPEZ | 5 | 4.959 | 101.038 | 2.644.691 | 6.574.820 | 846.250 | 739.581 | 905.753 | 820.022 | 852.964 | 913.559 | 882.920 | 877.172 | 856.168 | 762.574 | 846.154 | 982.072 | 1.219.836 | 1.481.494 | 1.697.704 | 2.132.498 | 2.804.775 | 3.226.747 | 4.947.403 | 6.224.535 | 7.679.391 | 10.073.510 |
| HUGHES | C | GENERAL LOPEZ | 5 | 2.576 | 53.552 | 1.399.108 | 3.661.817 | 465.462 | 444.265 | 546.308 | 501.474 | 507.932 | 549.739 | 543.523 | 575.464 | 573.032 | 504.234 | 558.066 | 650.247 | 851.696 | 1.062.899 | 1.257.422 | 1.635.751 | 2.036.049 | 2.315.811 | 3.560.130 | 4.451.406 | 5.673.478 | 8.009.005 |
| LABORDEBOY | C | GENERAL LOPEZ | 5 | 1.079 | 21.951 | 576.445 | 1.417.688 | 178.794 | 149.488 | 171.735 | 157.752 | 162.590 | 175.769 | 173.510 | 174.423 | 175.034 | 153.753 | 170.495 | 197.085 | 247.743 | 297.539 | 346.117 | 444.804 | 565.735 | 637.201 | 1.011.157 | 1.255.429 | 1.567.975 | 2.258.054 |
| LA CHISPA | C | GENERAL LOPEZ | 5 | 1.559 | 29.195 | 765.116 | 1.458.997 | 201.245 | 133.841 | 169.026 | 151.401 | 154.944 | 167.295 | 159.756 | 162.305 | 163.092 | 141.798 | 153.770 | 169.812 | 212.574 | 271.576 | 338.025 | 315.325 | 393.917 | 432.220 | 738.788 | 891.633 | 1.077.868 | 1.686.671 |
| LAZZARINO | C | GENERAL LOPEZ | 5 | 827 | 15.356 | 417.859 | 905.805 | 125.602 | 110.854 | 148.433 | 132.044 | 136.276 | 146.782 | 141.259 | 144.642 | 150.065 | 141.798 | 153.770 | 169.812 | 212.574 | 271.576 | 338.025 | 315.325 | 393.917 | 432.220 | 738.788 | 891.633 | 1.077.868 | 1.686.671 |
| MAGUIOLO | C | GENERAL LOPEZ | 5 | 4.579 | 85.209 | 2.276.876 | 4.563.278 | 639.741 | 441.812 | 555.352 | 496.523 | 516.366 | 550.070 | 541.203 | 551.249 | 563.464 | 530.234 | 140.264 | 163.033 | 199.863 | 225.645 | 252.611 | 300.156 | 405.444 | 447.850 | 768.546 | 916.146 | 1.094.492 | 2.004.271 |
| MARIA TERESA | C | GENERAL LOPEZ | 5 | 4.950 | 97.520 | 2.645.654 | 5.853.259 | 785.801 | 610.846 | 713.644 | 650.241 | 652.994 | 691.374 | 673.917 | 699.816 | 695.724 | 604.701 | 672.167 | 773.393 | 983.472 | 1.137.803 | 1.280.105 | 1.576.749 | 1.989.236 | 2.249.834 | 3.658.909 | 4.747.852 | 9.853.538 | 13.706.169 |
| MELINCUE | C | GENERAL LOPEZ | 5 | 1.751 | 35.547 | 932.173 | 2.339.771 | 311.094 | 261.959 | 303.603 | 288.355 | 288.350 | 315.543 | 304.611 | 311.054 | 309.919 | 268.311 | 300.531 | 341.288 | 431.576 | 504.754 | 579.967 | 715.693 | 951.206 | 1.076.159 | 1.679.850 | 2.106.995 | 2.599.650 | 3.477.613 |
| MIGUEL TORRES | C | GENERAL LOPEZ | 5 | 948 | 18.105 | 440.419 | 967.478 | 139.959 | 93.993 | 109.341 | 99.335 | 100.718 | 107.464 | 106.403 | 107.404 | 110.822 | 99.549 | 109.446 | 131.249 | 162.616 | 193.413 | 230.827 | 266.246 | 344.192 | 391.951 | 618.184 | 738.281 | 903.187 | 1.490.865 |
| MURPHY | C | GENERAL LOPEZ | 5 | 2.593 | 53.405 | 1.444.241 | 3.713.056 | 471.693 | 421.720 | 504.806 | 496.542 | 496.072 | 527.367 | 525.497 | 542.811 | 535.688 | 469.649 | 522.700 | 618.540 | 777.227 | 946.940 | 1.110.688 | 1.390.565 | 1.776.659 | 2.023.981 | 3.194.068 | 3.938.018 | 4.835.328 | 6.272.046 |
| SANCTI SPIRITU | C | GENERAL LOPEZ | 5 | 4.670 | 85.961 | 2.363.448 | 5.184.149 | 715.190 | 524.115 | 643.703 | 588.334 | 604.350 | 639.235 | 633.521 | 616.627 | 624.776 | 542.722 | 597.905 | 703.908 | 847.505 | 993.948 | 1.132.141 | 1.412.109 | 1.810.526 | 2.024.942 | 3.199.413 | 3.992.957 | 5.109.386 | 7.630.899 |
| SAN EDUARDO | C | GENERAL LOPEZ | 5 | 2.277 | 42.596 | 1.135.848 | 2.387.612 | 331.211 | 242.750 | 301.124 | 271.300 | 280.807 | 301.987 | 292.692 | 297.185 | 305.019 | 263.594 | 286.799 | 330.646 | 394.777 | 447.190 | 498.709 | 590.314 | 745.697 | 827.219 | 1.367.456 | 1.728.005 | 2.051.978 | 2.921.198 |
| SAN FRANCISCO DE SANTA FE | C | GENERAL LOPEZ | 5 | 950 | 20.612 | 550.763 | 1.144.193 | 152.673 | 107.170 | 117.584 | 107.946 | 108.684 | 117.772 | 118.205 | 117.455 | 121.194 | 104.389 | 112.223 | 126.435 | 151.797 | 176.706 | 191.290 | 237.200 | 306.359 | 331.587 | 524.716 | 636.928 | 790.471 | 1.175.169 |
| SAN GREGORIO | C | GENERAL LOPEZ | 5 | 3.591 | 71.500 | 1.914.331 | 4.425.443 | 594.667 | 477.830 | 580.020 | 539.022 | 544.869 | 591.911 | 594.464 | 601.223 | 615.171 | 526.936 | 583.331 | 689.325 | 897.731 | 1.101.478 | 1.279.532 | 1.620.738 | 2.117.482 | 2.371.307 | 3.755.250 | 4.596.082 | 5.634.645 | 8.409.412 |
| SANTA ISABEL | C | GENERAL LOPEZ | 5 | 3.960 | 80.152 | 2.092.613 | 4.984.305 | 660.448 | 566.606 | 682.864 | 629.520 | 642.356 | 695.908 | 658.805 | 643.843 | 618.129 | 534.755 | 607.883 | 717.609 | 874.884 | 1.073.977 | 1.267.135 | 1.600.967 | 2.065.870 | 2.322.655 | 3.640.431 | 4.603.825 | 5.691.508 | 8.446.015 |
| TEODELINA | C | GENERAL LOPEZ | 5 | 5.569 | 107.184 | 2.866.725 | 6.591.122 | 864.392 | 728.719 | 911.608 | 842.386 | 877.844 | 966.604 | 954.481 | 978.027 | 978.258 | 844.205 | 947.094 | 1.102.585 | 1.412.978 | 1.708.426 | 2.010.133 | 2.482.807 | 3.155.912 | 3.618.618 | 5.673.300 | 6.944.009 | 8.391.826 | 12.722.288 |
| WHELWRIGHT | C | GENERAL LOPEZ | 5 | 3.333 | 72.394 | 1.829.977 | 4.796.234 | 606.388 | 569.420 | 687.234 | 654.049 | 681.013 | 731.529 | 729.911 | 741.582 | 740.615 | 646.171 | 712.486 | 865.262 | 1.109.468 | 1.412.145 | 1.670.543 | 2.071.417 | 2.660.983 | 3.067.873 | 4.762.471 | 6.031.884 | 7.407.534 | 10.083.474 |
| TOTAL NODO 5 | | | | 126.147 | 2.641.181 | 70.973.103 | 185.295.580 | 25.112.293 | 21.691.192 | 25.851.056 | 24.215.342 | 25.083.950 | 26.989.014 | 26.451.247 | 27.161.525 | 27.429.657 | 23.942.338 | 26.310.085 | 31.094.296 | 40.013.590 | 49.199.909 | 57.495.886 | 72.916.721 | 93.608.452 | 106.888.441 | 165.832.915 | 209.733.621 | 260.407.880 | 361.722.924 |
| TOTAL | | | | 1.029.243 | 24.957.528 | 652.701.674 | 2.044.158.588 | 265.867.711 | 267.891.662 | 313.625.587 | 298.936.101 | 305.311.176 | 331.975.193 | 328.492.220 | 339.443.059 | 343.638.835 | 307.105.905 | 335.060.919 | 386.847.327 | 513.097.337 | 650.104.553 | 776.569.701 | 1.010.063.687 | 1.323.373.880 | 1.542.306.878 | 2.329.041.079 | 2.971.253.335 | 3.662.576.586 | 4.947.667.894 |

Fuente:

* Impuestos de Transferencias Automáticas: Administración Provincial de Impuestos

* Impuestos de Transferencias No Automáticas: Contaduría General de la Provincia

* Aportes no reintegrables para compensar afectación para el Financiamiento Educativo: Contaduría Gral. de la Pcia.

* Fondo Federal Solidario: Dirección General de Ingresos Públicos

PROVINCIA DE SANTA FE

ESTUDIO SOBRE LA COPARTICIPACION A MUNICIPALIDADES Y COMUNAS
Transferencias nominales 2013 - Cifras en valores constantes de Diciembre de 2013
Población por Municipios y Comunas
Coparticipación Anual por Habitante por Departamento

| DEPARTAMENTO | 2.013 | | |
|-----------------------------|-----------------------------|-------------------------|--|
| | Coparticipación en pesos | Población según IPEC | Coparticipación por habitante en \$ |
| DEPARTAMENTO BELGRANO | 105.902.720 | 45.860 | 2.309,26 |
| DEPARTAMENTO CASEROS | 141.797.039 | 83.044 | 1.707,49 |
| DEPARTAMENTO CASTELLANOS | 284.385.277 | 183.344 | 1.551,10 |
| DEPARTAMENTO CONSTITUCION | 141.682.435 | 88.112 | 1.607,98 |
| DEPARTAMENTO GARAY | 27.827.400 | 21.236 | 1.310,39 |
| DEPARTAMENTO GRAL. LOPEZ | 352.225.503 | 194.043 | 1.815,19 |
| DEPARTAMENTO GRAL. OBLIGADO | 223.724.385 | 179.737 | 1.244,73 |
| DEPARTAMENTO IRIONDO | 126.799.457 | 67.077 | 1.890,36 |
| DEPARTAMENTO LA CAPITAL | 750.764.080 | 536.439 | 1.399,53 |
| DEPARTAMENTO LAS COLONIAS | 176.759.834 | 108.193 | 1.633,75 |
| DEPARTAMENTO 9 DE JULIO | 48.022.325 | 30.354 | 1.582,08 |
| DEPARTAMENTO ROSARIO | 1.966.573.394 | 1.217.692 | 1.615,00 |
| DEPARTAMENTO SAN CRISTOBAL | 126.774.029 | 70.216 | 1.805,49 |
| DEPARTAMENTO SAN JAVIER | 43.595.354 | 31.301 | 1.392,78 |
| DEPARTAMENTO SAN JERONIMO | 138.567.834 | 82.009 | 1.689,67 |
| DEPARTAMENTO SAN JUSTO | 70.729.532 | 41.118 | 1.720,16 |
| DEPARTAMENTO SAN LORENZO | 302.861.982 | 162.325 | 1.865,78 |
| DEPARTAMENTO SAN MARTIN | 132.957.196 | 64.843 | 2.050,45 |
| DEPARTAMENTO VERA | 79.610.334 | 51.604 | 1.542,72 |
| MEDIA PROVINCIAL | 5.241.560.110 | 3.258.547 | 1.608,56 |

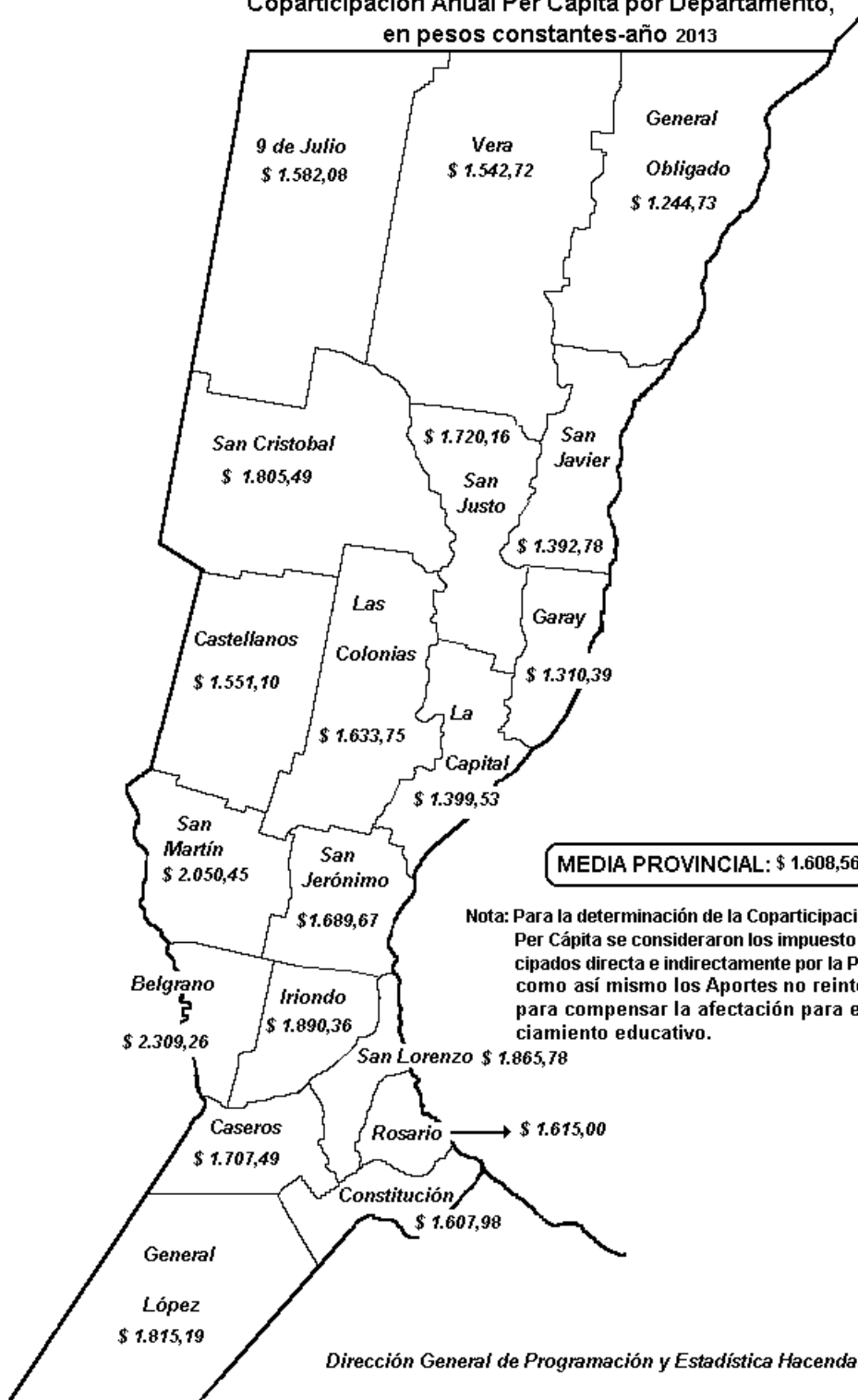
Fuente:

Población estimada al 30 de junio de 2013 según tasa de crecimiento intercensal 2001/2010 suministrada por el IPEC -

DIRECCIÓN GENERAL DE PROGRAMACIÓN Y ESTADÍSTICA HACENDAL

PROVINCIA DE SANTA FE

Coparticipación Anual Per Cápita por Departamento,
en pesos constantes-año 2013



PROVINCIA DE SANTA FE

ESTUDIO SOBRE LA COPARTICIPACION A MUNICIPALIDADES Y COMUNAS
 Transferencias nominales 2013 - Cifras en valores constantes de Diciembre de 2013
 Población por Municipios y Comunas
 Coparticipación Anual por Habitante por Localidad - Ordenado por Departamentos

| MUNICIPIO Y/O COMUNA | Dptos. | Año 2013 | | | |
|----------------------------------|----------------------------|--------------------------|----------------------|--------------------------------------|-----------------|
| | | Coparticipación en pesos | Población según IPEC | Coparticipación por habitantes en \$ | |
| DEPARTAMENTO BELGRANO | | | 105.902.720 | 45.860 | 2.309,26 |
| 1 | ARMSTRONG | M Belg. | 29.252.948 | 11.836 | 2.471,52 |
| 2 | LAS ROSAS | M Belg. | 31.879.768 | 13.970 | 2.282,02 |
| 3 | LAS PAREJAS | M Belg. | 29.263.195 | 13.121 | 2.230,26 |
| 4 | BOUQUET | C Belg. | 4.044.247 | 1.467 | 2.756,81 |
| 5 | MONTES DE OCA | C Belg. | 6.244.401 | 2.940 | 2.123,95 |
| 6 | TORTUGAS | C Belg. | 5.218.161 | 2.526 | 2.065,78 |
| DEPARTAMENTO CASEROS | | | 141.797.039 | 83.044 | 1.707,49 |
| 1 | CASILDA | M Caseros | 50.283.961 | 36.033 | 1.395,50 |
| 2 | AREQUITO | C Caseros | 12.684.792 | 6.807 | 1.863,49 |
| 3 | ARTEAGA | C Caseros | 6.580.633 | 3.414 | 1.927,54 |
| 4 | BERABEVU | C Caseros | 4.808.560 | 2.287 | 2.102,56 |
| 5 | BIGAND - CASEROS | C Caseros | 9.890.170 | 5.314 | 1.861,15 |
| 6 | CHABAS | C Caseros | 13.934.214 | 7.160 | 1.946,12 |
| 7 | CHAÑAR LADEADO | C Caseros | 10.137.243 | 5.619 | 1.804,10 |
| 8 | GODEKEN | C Caseros | 4.124.570 | 1.754 | 2.351,52 |
| 9 | LOS MOLINOS | C Caseros | 4.390.808 | 1.905 | 2.304,89 |
| 10 | LOS QUIRQUINHOS | C Caseros | 4.855.000 | 2.522 | 1.925,06 |
| 11 | SANDFORD | C Caseros | 3.976.621 | 1.837 | 2.164,74 |
| 12 | SAN JOSE DE LA ESQUINA | C Caseros | 13.240.460 | 7.123 | 1.858,83 |
| 13 | VILLADA | C Caseros | 2.890.008 | 1.269 | 2.277,39 |
| DEPARTAMENTO CASTELLANOS | | | 284.385.277 | 183.344 | 1.551,10 |
| 1 | RAFAELA | M Cast. | 119.711.713 | 95.972 | 1.247,36 |
| 2 | SUNCHALES | M Cast. | 37.541.058 | 22.138 | 1.695,77 |
| 3 | FRONTERA | M Cast. | 19.740.547 | 11.090 | 1.780,03 |
| 4 | ALDAO - CASTELLANOS | C Cast. | 3.018.529 | 1.986 | 1.519,90 |
| 5 | ANGELICA | C Cast. | 3.083.612 | 1.567 | 1.967,84 |
| 6 | ATALIVA | C Cast. | 3.498.781 | 2.095 | 1.670,06 |
| 7 | AURELIA | C Cast. | 881.602 | 288 | 3.061,12 |
| 8 | BAUER Y SIGEL | C Cast. | 1.313.624 | 458 | 2.868,17 |
| 9 | BELLA ITALIA | C Cast. | 2.296.255 | 1.536 | 1.494,96 |
| 10 | BICHA | C Cast. | 923.643 | 370 | 2.496,33 |
| 11 | BIGAND - CASTELLANOS | C Cast. | 740.744 | 215 | 3.445,32 |
| 12 | CASTELLANOS | C Cast. | 924.919 | 348 | 2.657,81 |
| 13 | CLUCELLAS | C Cast. | 3.027.835 | 1.693 | 1.788,44 |
| 14 | COLONIA CELLO | C Cast. | 1.340.574 | 299 | 4.483,52 |
| 15 | COLONIA ITURRASPE | C Cast. | 826.312 | 15 | 55.087,46 |
| 16 | COLONIA RAQUEL | C Cast. | 1.381.295 | 530 | 2.606,22 |
| 17 | CORONEL FRAGA | C Cast. | 2.026.363 | 450 | 4.503,03 |
| 18 | EGUSQUIZA | C Cast. | 1.281.661 | 519 | 2.469,48 |
| 19 | ESMERALDA | C Cast. | 2.576.479 | 892 | 2.888,43 |
| 20 | ESTACION CLUCELLAS | C Cast. | 2.311.433 | 939 | 2.461,59 |
| 21 | EUSEBIA | C Cast. | 2.124.038 | 954 | 2.226,45 |
| 22 | EUSTOLIA | C Cast. | 1.116.134 | 141 | 7.915,84 |
| 23 | FIDELA | C Cast. | 1.551.933 | 178 | 8.718,73 |
| 24 | GALISTEO | C Cast. | 1.280.295 | 301 | 4.253,47 |
| 25 | GARIBALDI | C Cast. | 1.299.636 | 386 | 3.366,93 |
| 26 | HUGENTOBLER | C Cast. | 1.406.415 | 193 | 7.287,13 |
| 27 | HUMBERTO 1 | C Cast. | 8.472.843 | 5.252 | 1.613,26 |
| 28 | JOSEFINA | C Cast. | 3.788.006 | 2.933 | 1.291,51 |
| 29 | LEHMAN | C Cast. | 4.437.263 | 3.172 | 1.398,88 |
| 30 | MARGARITA - CASTELLANOS | C Cast. | 1.640.173 | 436 | 3.761,86 |
| 31 | MARIA JUANA | C Cast. | 7.697.487 | 5.187 | 1.484,00 |
| 32 | MAUA | C Cast. | 1.098.375 | 71 | 15.470,07 |
| 33 | PRESIDENTE ROCA | C Cast. | 2.229.897 | 1.067 | 2.089,88 |
| 34 | PUEBLO MARINI | C Cast. | 883.608 | 217 | 4.071,93 |
| 35 | RAMONA | C Cast. | 3.533.517 | 2.029 | 1.741,51 |
| 36 | SAGUIER | C Cast. | 1.452.851 | 531 | 2.736,07 |
| 37 | SAN ANTONIO | C Cast. | 1.397.310 | 413 | 3.383,32 |
| 38 | SANTA CLARA DE SAGUIER | C Cast. | 4.179.565 | 2.389 | 1.749,50 |
| 39 | SAN VICENTE | C Cast. | 10.137.658 | 6.454 | 1.570,76 |
| 40 | SUSANA | C Cast. | 2.681.822 | 1.375 | 1.950,42 |
| 41 | TACURAL | C Cast. | 2.824.629 | 1.513 | 1.866,91 |
| 42 | TACURALES | C Cast. | 1.288.011 | 573 | 2.247,84 |
| 43 | VILA | C Cast. | 2.985.816 | 1.680 | 1.777,27 |
| 44 | VILLA SAN JOSE | C Cast. | 1.311.800 | 416 | 3.153,36 |
| 45 | VIRGINIA | C Cast. | 1.009.828 | 279 | 3.619,45 |
| 46 | ZENON PEREYRA | C Cast. | 4.109.388 | 1.804 | 2.277,93 |
| DEPARTAMENTO CONSTITUCION | | | 141.682.435 | 88.112 | 1.607,98 |
| 1 | VILLA CONSTITUCION | M Const. | 64.702.784 | 49.020 | 1.319,93 |
| 2 | ALCORTA | C Const. | 13.755.877 | 7.649 | 1.798,39 |
| 3 | BOMBAL | C Const. | 7.058.445 | 3.397 | 2.077,85 |
| 4 | CAÑADA RICA | C Const. | 2.626.369 | 700 | 3.751,96 |
| 5 | CEPEDA | C Const. | 2.435.798 | 442 | 5.510,85 |
| 6 | EMPALME VILLA CONSTITUCION | C Const. | 8.761.297 | 6.575 | 1.332,52 |
| 7 | GENERAL GELLY | C Const. | 2.317.811 | 679 | 3.413,56 |
| 8 | GODOY | C Const. | 2.906.068 | 1.376 | 2.111,97 |
| 9 | J.B. MOLINA | C Const. | 2.972.878 | 1.348 | 2.205,40 |
| 10 | JUNCAL | C Const. | 3.021.511 | 1.067 | 2.831,78 |
| 11 | LA VANGUARDIA | C Const. | 1.409.727 | 410 | 3.438,36 |
| 12 | MAXIMO PAZ | C Const. | 6.208.246 | 3.498 | 1.774,80 |
| 13 | PAVON | C Const. | 3.021.391 | 2.016 | 1.498,71 |
| 14 | PAVON ARRIBA | C Const. | 3.507.864 | 1.996 | 1.757,45 |
| 15 | PEYRANO | C Const. | 4.838.895 | 2.527 | 1.914,88 |
| 16 | RUEDA | C Const. | 2.026.264 | 612 | 3.310,89 |
| 17 | SANTA TERESA | C Const. | 6.083.654 | 3.111 | 1.955,53 |
| 18 | SARGENTO CABRAL | C Const. | 2.586.960 | 1.060 | 2.440,53 |
| 19 | THEOBALD | C Const. | 1.440.598 | 629 | 2.290,30 |
| DEPARTAMENTO GARAY | | | 27.827.400 | 21.236 | 1.310,39 |
| 1 | CAYASTA | C Garay | 5.155.450 | 4.675 | 1.102,77 |
| 2 | HELVECIA | C Garay | 10.702.511 | 7.848 | 1.363,72 |
| 3 | SANTA ROSA | C Garay | 8.089.373 | 6.474 | 1.249,52 |
| 4 | COLONIA MASCAS | C Garay | 2.007.243 | 1.386 | 1.448,23 |
| 5 | SALADERO CABAL | C Garay | 1.872.824 | 853 | 2.195,57 |

| MUNICIPIO Y/O COMUNA | Dptos. | Año 2013 | | | |
|------------------------------------|---------------------------|--------------------------|----------------------|--------------------------------------|-----------------|
| | | Coparticipación en pesos | Población según IPEC | Coparticipación por habitantes en \$ | |
| DEPARTAMENTO GRAL. LOPEZ | | | 352.225.503 | 194.043 | 1.815,19 |
| 1 | FIRMAT | M GLopez | 37.518.093 | 20.433 | 1.836,15 |
| 2 | RUFINO | M GLopez | 35.317.754 | 19.170 | 1.842,35 |
| 3 | VILLA CAÑAS | M GLopez | 27.952.224 | 9.465 | 2.953,22 |
| 4 | VENADO TUERTO | M GLopez | 104.598.208 | 78.630 | 1.330,26 |
| 5 | AMENABAR | C GLopez | 4.377.237 | 1.861 | 2.352,09 |
| 6 | AARON CASTELLANOS | C GLopez | 1.317.291 | 285 | 4.622,08 |
| 7 | CAFFERATA | C GLopez | 4.516.726 | 1.539 | 2.934,84 |
| 8 | CAÑADA DEL UCLE | C GLopez | 2.863.299 | 902 | 3.174,39 |
| 9 | CARMEN | C GLopez | 4.093.626 | 1.836 | 2.229,64 |
| 10 | CARRERAS | C GLopez | 3.863.810 | 1.925 | 2.007,17 |
| 11 | COLONIA CHRISTOPHERSEN | C GLopez | 2.332.871 | 720 | 3.240,10 |
| 12 | CHAPUY | C GLopez | 2.065.570 | 689 | 2.997,93 |
| 13 | CHOVET | C GLopez | 5.782.539 | 2.331 | 2.480,71 |
| 14 | DIEGO DE ALVEAR | C GLopez | 3.628.388 | 1.984 | 1.828,82 |
| 15 | ELORTONDO | C GLopez | 10.671.878 | 5.969 | 1.787,88 |
| 16 | HUGHES | C GLopez | 8.484.741 | 4.899 | 1.731,93 |
| 17 | LABORDEBOY | C GLopez | 2.392.182 | 988 | 2.421,24 |
| 18 | LA CHISPA | C GLopez | 1.788.978 | 417 | 4.290,12 |
| 19 | LAZZARINO | C GLopez | 2.123.325 | 458 | 4.636,08 |
| 20 | MAGGIOLO | C GLopez | 5.667.295 | 2.004 | 2.827,99 |
| 21 | MARIA TERESA | C GLopez | 14.520.318 | 3.913 | 3.710,79 |
| 22 | MELINCUE | C GLopez | 3.684.184 | 2.242 | 1.643,26 |
| 23 | MIGUEL TORRES | C GLopez | 1.579.422 | 427 | 3.698,88 |
| 24 | MURPHY | C GLopez | 6.644.606 | 3.873 | 1.715,62 |
| 25 | SANCTI SPIRITU | C GLopez | 8.084.176 | 3.804 | 2.125,18 |
| 26 | SAN EDUARDO | C GLopez | 3.094.718 | 1.068 | 2.897,68 |
| 27 | SAN FRANCISCO DE SANTA FE | C GLopez | 1.244.974 | 431 | 2.888,57 |
| 28 | SAN GREGORIO | C GLopez | 8.908.932 | 4.703 | 1.894,31 |
| 29 | SANTA ISABEL | C GLopez | 8.947.709 | 4.555 | 1.964,37 |
| 30 | TEDELINA | C GLopez | 13.477.994 | 6.521 | 2.066,86 |
| 31 | WHELWRIGHT | C GLopez | 10.682.434 | 6.001 | 1.780,11 |
| DEPARTAMENTO GRAL. OBLIGADO | | | 223.724.385 | 179.737 | 1.244,73 |
| 1 | AVELLANEDA | M GOblig. | 34.629.511 | 26.945 | 1.285,19 |
| 2 | RECONQUISTA | M GOblig. | 71.022.078 | 75.594 | 939,52 |
| 3 | VILLA OCAMPO | M GOblig. | 25.580.848 | 19.004 | 1.346,08 |
| 4 | MALABRIGO | M GOblig. | 19.352.671 | 7.436 | 2.602,56 |
| 5 | LAS TOSCAS | M GOblig. | 20.607.473 | 12.155 | 1.695,39 |
| 6 | ARROYO CEIBAL | C GOblig. | 1.979.204 | 1.290 | 1.534,27 |
| 7 | BERNA | C GOblig. | 1.599.901 | 768 | 2.083,20 |
| 8 | EL ARAZA | C GOblig. | 1.508.937 | 696 | 2.168,01 |
| 9 | EL SOMBRERITO | C GOblig. | 2.011.927 | 1.103 | 1.824,05 |
| 10 | EL RABON | C GOblig. | 2.189.905 | 1.967 | 1.113,32 |
| 11 | FLORENCIA | C GOblig. | 8.522.742 | 8.074 | 1.055,58 |
| 12 | INGENIERO CHANOURDIE | C GOblig. | 1.550.805 | 1.005 | 1.543,09 |
| 13 | LANTERI | C GOblig. | 3.231.042 | 2.470 | 1.308,11 |
| 14 | LA SARITA | C GOblig. | 2.362.993 | 1.659 | 1.424,35 |
| 15 | LAS GARZAS | C GOblig. | 2.399.637 | 1.760 | 1.363,43 |
| 16 | LOS LAURELES | C GOblig. | 2.479.864 | 1.465 | 1.692,74 |
| 17 | SAN ANTONIO DE OBLIGADO | C GOblig. | 3.334.950 | 2.953 | 1.129,34 |
| 18 | TACUARENDI | C GOblig. | 3.974.305 | 3.143 | 1.264,49 |
| 19 | VILLA ANA | C GOblig. | 4.506.076 | 3.276 | 1.375,48 |
| 20 | VILLA GUILLERMINA | C GOblig. | 6.246.155 | 4.965 | 1.258,04 |
| 21 | GUADALUPE NORTE | C GOblig. | 3.043.780 | 1.259 | 2.417,62 |
| 22 | NICANOR E. MOLINA | C GOblig. | 1.589.583 | 750 | 2.119,44 |
| DEPARTAMENTO IRIONDO | | | 126.799.457 | 67.077 | 1.890,36 |
| 1 | CAÑADA DE GOMEZ | M Iriondo | 51.501.358 | 29.821 | 1.727,02 |
| 2 | TOTORAS | M Iriondo | 25.555.294 | 10.514 | 2.430,60 |
| 3 | BUSTINZA | C Iriondo | 4.155.164 | 1.512 | 2.748,12 |
| 4 | CARRIZALES | C Iriondo | 2.404.375 | 1.219 | 1.972,42 |
| 5 | CLASSON | C Iriondo | 3.523.702 | 1.134 | 3.107,32 |
| 6 | CORREA | C Iriondo | 9.765.539 | 6.087 | 1.604,33 |
| 7 | LUCIO V. LOPEZ | C Iriondo | 1.668.345 | 772 | 2.161,07 |
| 8 | OLIVEROS | C Iriondo | 6.869.192 | 4.674 | 1.469,66 |
| 9 | PUEBLO ANDINO | C Iriondo | 4.050.557 | 2.345 | 1.727,32 |
| 10 | SALTO GRANDE | C Iriondo | 4.554.782 | 2.135 | 2.133,39 |
| 11 | SERODINO | C Iriondo | 5.915.893 | 3.768 | 1.570,04 |
| 12 | VILLA ELOISA | C Iriondo | 6.835.257 | 3.096 | 2.207,77 |
| DEPARTAMENTO LA CAPITAL | | | 750.764.080 | 536.439 | 1.399,53 |
| 1 | SANTA FE | M LaCapital | 568.133.671 | 397.976 | 1.427,56 |
| 2 | LAGUNA PAIVA | M LaCapital | 22.323.463 | 12.501 | 1.785,73 |
| 3 | SANTO TOME | M LaCapital | 74.665.050 | 68.422 | 1.091,24 |
| 4 | RECROO | M LaCapital | 25.661.873 | 14.658 | 1.750,71 |
| 5 | ARROYO AGUIAR | C LaCapital | 2.392.003 | 1.515 | 1.578,88 |
| 6 | CABAL | C LaCapital | 772.942 | 210 | 3.680,68 |
| 7 | CANDIOTTI | C LaCapital | 2.072.622 | 1.041 | 1.990,99 |
| 8 | EMILIA | C LaCapital | 2.060.937 | 1.031 | 1.998,97 |
| 9 | LLAMBI CAMPBELL | C LaCapital | 4.558.664 | 2.532 | 1.800,42 |
| 10 | MONTE VERA | C LaCapital | 9.953.439 | 8.691 | 1.145,26 |
| 11 | NELSON | C LaCapital | 6.303.657 | 4.759 | 1.324,58 |
| 12 | SAN PEDRO (Campo Andino) | C LaCapital | 1.196.215 | 498 | 2.402,04 |
| 13 | SAUCE VIEJO | C LaCapital | 13.079.771 | 8.562 | 1.527,65 |
| 14 | ARROYO LEYES | C LaCapital | 3.867.540 | 3.296 | 1.173,40 |
| 15 | SAN JOSE DEL RINCON | C LaCapital | 13.722.235 | 10.747 | 1.276,84 |
| DEPARTAMENTO LAS COLONIAS | | | 176.759.834 | 108.193 | 1.633,75 |
| 1 | ESPERANZA | M LasCol. | 53.059.642 | 44.157 | 1.201,61 |
| 2 | SAN CARLOS CENTRO | M LasCol. | 25.221.671 | 11.239 | 2.244,12 |
| 3 | CAVOUR | C LasCol. | 1.343.203 | 336 | 3.997,63 |
| 4 | COLONIA SAN JOSE | C LasCol. | 1.024.268 | 369 | 2.775,79 |
| 5 | CULULU | C LasCol. | 1.137.248 | 355 | 3.203,51 |
| 6 | ELISA | C LasCol. | 3.757.503 | 1.726 | 2.177,00 |
| 7 | EMPALME SAN CARLOS | C LasCol. | 1.807.371 | 342 | 5.284,71 |
| 8 | FELICIA | C LasCol. | 4.026.421 | 2.306 | 1.746,06 |
| 9 | FRANCK | C LasCol. | 8.562.750 | 5.847 | 1.464,47 |
| 10 | GRUTLY | C LasCol. | 2.011.919 | 906 | 2.220,66 |
| 11 | HIPATIA | C LasCol. | 1.468.424 | 544 | 2.699,31 |
| 12 | HUMBOLT | C LasCol. | 8.068.063 | 4.896 | 1.647,89 |
| 13 | ITUZAINGO | C LasCol. | 878.139 | 72 | 12.196,38 |
| 14 | JACINTO L. ARAUZ | C LasCol. | 1.024.352 | 212 | 4.831,85 |
| 15 | LA PELADA | C LasCol. | 2.899.362 | 1.386 | 2.091,89 |
| 16 | LAS TUNAS | C LasCol. | 1.372.100 | 566 | 2.424,21 |

| MUNICIPIO Y/O COMUNA | Dptos. | Año 2013 | | | | |
|-----------------------------------|----------------------------|--------------------------|----------------------|--------------------------------------|------------------|-----------------|
| | | Coparticipación en pesos | Población según IPEC | Coparticipación por habitantes en \$ | | |
| 17 | MARIA LUISA | C | LasCol. | 1.941.508 | 762 | 2.547,91 |
| 18 | MATILDE | C | LasCol. | 1.928.597 | 949 | 2.032,24 |
| 19 | NUЕVO TORINO | C | LasCol. | 1.548.769 | 845 | 1.832,86 |
| 20 | PILAR | C | LasCol. | 7.137.605 | 5.091 | 1.402,00 |
| 21 | PROGRESO | C | LasCol. | 3.829.794 | 2.656 | 1.441,94 |
| 22 | PROVIDENCIA | C | LasCol. | 1.862.546 | 894 | 2.083,38 |
| 23 | PUJATO NORTE | C | LasCol. | 813.019 | 141 | 5.766,09 |
| 24 | RIVADAVIA | C | LasCol. | 1.615.237 | 269 | 6.004,60 |
| 25 | SA PEREYRA | C | LasCol. | 2.877.473 | 1.980 | 1.453,27 |
| 26 | SAN AGUSTIN | C | LasCol. | 1.794.256 | 1.048 | 1.712,08 |
| 27 | SAN CARLOS NORTE | C | LasCol. | 1.938.092 | 1.103 | 1.757,11 |
| 28 | SAN CARLOS SUR | C | LasCol. | 3.389.108 | 2.151 | 1.575,60 |
| 29 | SAN GERONIMO DEL SAUCE | C | LasCol. | 2.029.752 | 939 | 2.161,61 |
| 30 | SAN GERONIMO NORTE | C | LasCol. | 10.535.895 | 6.601 | 1.596,11 |
| 31 | SAN MARIANO | C | LasCol. | 1.219.484 | 396 | 3.079,51 |
| 32 | SANTA CLARA DE BUENA VISTA | C | LasCol. | 5.666.778 | 3.117 | 1.818,02 |
| 33 | SANTA MARIA CENTRO | C | LasCol. | 794.727 | 182 | 4.366,63 |
| 34 | SANTA MARIA NORTE | C | LasCol. | 892.592 | 216 | 4.132,37 |
| 35 | SANTO DOMINGO | C | LasCol. | 3.193.251 | 1.737 | 1.838,37 |
| 36 | SARMIENTO | C | LasCol. | 3.233.393 | 1.664 | 1.943,14 |
| 37 | SOUTOMAYOR | C | LasCol. | 855.522 | 193 | 4.432,76 |
| DEPARTAMENTO 9 DE JULIO | | | | 48.022.325 | 30.354 | 1.582,08 |
| 1 | TOSTADO | M | 9deJulio | 24.189.575 | 15.933 | 1.518,21 |
| 2 | ESTEBAN RAMS | C | 9deJulio | 918.819 | 295 | 3.114,64 |
| 3 | GATO COLORADO | C | 9deJulio | 2.198.503 | 1.381 | 1.591,96 |
| 4 | JUAN DE GARAY | C | 9deJulio | 882.861 | 69 | 12.795,08 |
| 5 | LOGROÑO | C | 9deJulio | 1.600.118 | 852 | 1.878,07 |
| 6 | GREGORIA P. DE DENIS | C | 9deJulio | 2.823.777 | 1.998 | 1.413,30 |
| 7 | MONTEFIORE | C | 9deJulio | 1.391.050 | 308 | 4.516,40 |
| 8 | POZO BORRADO | C | 9deJulio | 2.527.779 | 1.393 | 1.814,63 |
| 9 | SAN BERNARDO - 9 DE JULIO | C | 9deJulio | 1.529.921 | 819 | 1.868,04 |
| 10 | SANTA MARGARITA | C | 9deJulio | 2.459.217 | 1.358 | 1.810,91 |
| 11 | VILLA MINETTI | C | 9deJulio | 7.500.703 | 5.948 | 1.261,05 |
| DEPARTAMENTO ROSARIO | | | | 1.966.573.394 | 1.217.692 | 1.615,00 |
| 1 | ROSARIO | M | Rosario | 1.622.219.939 | 960.308 | 1.689,27 |
| 2 | ARROYO SECO | M | Rosario | 38.146.314 | 22.250 | 1.714,44 |
| 3 | GRANADERO BAIGORRIA | M | Rosario | 50.073.489 | 38.955 | 1.285,42 |
| 4 | PEREZ | M | Rosario | 34.114.336 | 28.414 | 1.200,62 |
| 5 | VILLA GDOR. GALVEZ | M | Rosario | 80.333.333 | 82.703 | 971,35 |
| 6 | FUNES | M | Rosario | 47.352.309 | 27.158 | 1.743,59 |
| 7 | ACEBAL | C | Rosario | 9.046.446 | 5.542 | 1.632,34 |
| 8 | ALBARELLOS | C | Rosario | 1.594.446 | 298 | 5.350,49 |
| 9 | ALVAREZ | C | Rosario | 9.967.068 | 6.389 | 1.560,04 |
| 10 | ARMINDA | C | Rosario | 1.267.266 | 303 | 4.182,40 |
| 11 | CARMEN DEL SAUCE | C | Rosario | 2.315.306 | 878 | 2.637,02 |
| 12 | CORONEL BOGADO | C | Rosario | 4.741.938 | 2.211 | 2.144,70 |
| 13 | CORONEL DOMINGUEZ | C | Rosario | 2.534.294 | 1.178 | 2.151,35 |
| 14 | ESTACION ALVEAR | C | Rosario | 7.697.708 | 4.870 | 1.580,64 |
| 15 | FIGHERA | C | Rosario | 8.654.437 | 5.095 | 1.698,61 |
| 16 | GENERAL LAGOS | C | Rosario | 6.357.564 | 4.379 | 1.451,83 |
| 17 | IBARLUCEA | C | Rosario | 5.216.618 | 5.176 | 1.007,85 |
| 18 | PIÑERO | C | Rosario | 2.439.111 | 2.102 | 1.160,38 |
| 19 | PUEBLO ESTHER | C | Rosario | 10.193.081 | 7.951 | 1.281,99 |
| 20 | PUEBLO MUÑOZ | C | Rosario | 1.564.397 | 537 | 2.913,22 |
| 21 | PUEBLO URANGA | C | Rosario | 3.234.955 | 918 | 3.523,92 |
| 22 | SOLDINI | C | Rosario | 5.563.923 | 3.358 | 1.656,92 |
| 23 | VILLA AMELIA | C | Rosario | 2.958.265 | 1.391 | 2.126,72 |
| 24 | ZABALLA | C | Rosario | 8.986.850 | 5.328 | 1.686,72 |
| DEPARTAMENTO SAN CRISTOBAL | | | | 126.774.029 | 70.216 | 1.805,49 |
| 1 | CERES | M | SanCrist. | 26.415.589 | 15.778 | 1.674,20 |
| 2 | SAN CRISTOBAL | M | SanCrist. | 25.170.329 | 15.118 | 1.664,92 |
| 3 | AGUARA | C | SanCrist. | 1.473.913 | 428 | 3.443,72 |
| 4 | AMBROSETTI | C | SanCrist. | 2.566.026 | 1.288 | 1.992,26 |
| 5 | ARRUFO | C | SanCrist. | 3.979.984 | 2.176 | 1.829,04 |
| 6 | CAPIVARA | C | SanCrist. | 1.807.759 | 379 | 4.769,81 |
| 7 | COLONIA ANA | C | SanCrist. | 1.084.305 | 295 | 3.675,61 |
| 8 | COLONIA BOSSI | C | SanCrist. | 1.133.741 | 485 | 2.337,61 |
| 9 | COLONIA DOS ROSAS | C | SanCrist. | 878.311 | 470 | 1.868,75 |
| 10 | COLONIA ROSA | C | SanCrist. | 2.135.658 | 1.124 | 1.900,05 |
| 11 | CONSTANZA | C | SanCrist. | 973.060 | 266 | 3.658,12 |
| 12 | CURUPAYTI | C | SanCrist. | 1.339.961 | 589 | 2.274,98 |
| 13 | HERSILIA | C | SanCrist. | 4.376.350 | 3.198 | 1.368,46 |
| 14 | HUANQUEROS | C | SanCrist. | 1.684.375 | 890 | 1.892,56 |
| 15 | LA CABRAL | C | SanCrist. | 790.526 | 253 | 3.124,61 |
| 16 | LA CLARA | C | SanCrist. | 912.815 | 192 | 4.754,24 |
| 17 | LA LUCILA | C | SanCrist. | 1.220.906 | 305 | 4.002,97 |
| 18 | LA RUBIA | C | SanCrist. | 1.321.232 | 449 | 2.942,61 |
| 19 | LAS AVISPAS | C | SanCrist. | 781.484 | 204 | 3.830,80 |
| 20 | LAS PALMERAS | C | SanCrist. | 1.470.979 | 679 | 2.166,39 |
| 21 | MOISES VILLE | C | SanCrist. | 3.447.655 | 2.383 | 1.446,77 |
| 22 | MONIGOTES | C | SanCrist. | 1.317.165 | 461 | 2.857,19 |
| 23 | MONTE OSCURIDAD | C | SanCrist. | 2.389.471 | 785 | 3.043,91 |
| 24 | NANDUCITA | C | SanCrist. | 1.370.533 | 217 | 6.315,82 |
| 25 | PALACIOS | C | SanCrist. | 1.452.125 | 504 | 2.881,20 |
| 26 | PORTUGALETTE | C | SanCrist. | 927.999 | 212 | 4.377,35 |
| 27 | SAN GUILLERMO | C | SanCrist. | 11.644.454 | 8.154 | 1.428,07 |
| 28 | SANTURCE | C | SanCrist. | 615.958 | 124 | 4.967,41 |
| 29 | SOLEDAD | C | SanCrist. | 3.117.060 | 1.436 | 2.170,65 |
| 30 | SUARDI | C | SanCrist. | 10.534.443 | 7.255 | 1.452,03 |
| 31 | VILLA SARALEGUI | C | SanCrist. | 2.251.451 | 917 | 2.455,24 |
| 32 | VILLA TRINIDAD | C | SanCrist. | 6.188.410 | 3.202 | 1.932,67 |
| DEPARTAMENTO SAN JAVIER | | | | 43.595.354 | 31.301 | 1.392,78 |
| 1 | SAN JAVIER | M | SanJavier | 24.338.971 | 16.711 | 1.456,46 |
| 2 | ALEJANDRA | C | SanJavier | 5.604.641 | 4.159 | 1.347,59 |
| 3 | CACIQUE ARIACAIQUIN | C | SanJavier | 959.077 | 348 | 2.755,97 |
| 4 | COLONIA DURAN | C | SanJavier | 1.673.115 | 806 | 2.075,83 |
| 5 | LA BRAVA | C | SanJavier | 1.198.156 | 567 | 2.113,15 |
| 6 | ROMANG | C | SanJavier | 9.821.395 | 8.710 | 1.127,60 |
| DEPARTAMENTO SAN JERONIMO | | | | 138.567.834 | 82.009 | 1.689,67 |
| 1 | CORONDA | M | SanJerón. | 26.719.598 | 18.472 | 1.446,49 |

| MUNICIPIO Y/O COMUNA | Dptos. | Año 2013 | | |
|---------------------------------|--------------|--------------------------|----------------------|--------------------------------------|
| | | Coparticipación en pesos | Población según IPEC | Coparticipación por habitantes en \$ |
| 2 GALVEZ | M SanJerón. | 34.307.963 | 19.545 | 1.755,33 |
| 3 SAN GENARO | M SanJerón. | 22.246.087 | 9.143 | 2.433,13 |
| 4 AROCENA | C SanJerón. | 3.204.393 | 2.577 | 1.243,46 |
| 5 BARRANCAS | C SanJerón. | 7.624.556 | 5.449 | 1.399,26 |
| 6 CAMPO PIAGGIO | C SanJerón. | 863.871 | 79 | 10.935,08 |
| 7 CASALEGNO | C SanJerón. | 1.062.949 | 256 | 4.152,14 |
| 8 CENTENO | C SanJerón. | 5.159.681 | 3.071 | 1.680,13 |
| 9 DESVIO ARIJON | C SanJerón. | 4.021.272 | 2.775 | 1.449,11 |
| 10 ESTACION DIAZ | C SanJerón. | 2.951.118 | 1.918 | 1.538,64 |
| 11 ESTACION IRIGOYEN | C SanJerón. | 3.274.334 | 1.727 | 1.895,97 |
| 12 GABOTO | C SanJerón. | 3.574.202 | 3.109 | 1.149,63 |
| 13 GESSLER | C SanJerón. | 2.170.004 | 998 | 2.174,35 |
| 14 IRIGOYEN | C SanJerón. | 1.853.775 | 1.013 | 1.829,99 |
| 15 LARRECHEA | C SanJerón. | 1.446.327 | 537 | 2.693,35 |
| 16 LOMA ALTA | C SanJerón. | 1.163.297 | 328 | 3.546,64 |
| 17 LOPEZ | C SanJerón. | 3.042.522 | 1.556 | 1.955,35 |
| 18 MACIEL | C SanJerón. | 7.729.049 | 5.885 | 1.313,35 |
| 19 MONJE | C SanJerón. | 3.610.930 | 2.344 | 1.540,50 |
| 20 SAN EUGENIO | C SanJerón. | 793.061 | 285 | 2.782,67 |
| 21 SAN FABIAN | C SanJerón. | 1.748.844 | 942 | 1.856,52 |
| DEPARTAMENTO SAN JUSTO | | 70.729.532 | 41.118 | 1.720,16 |
| 1 SAN JUSTO | M SanJusto | 34.386.157 | 22.739 | 1.512,21 |
| 2 ANGELONI | C SanJusto | 1.282.702 | 276 | 4.647,47 |
| 3 CAYASTACITO | C SanJusto | 1.557.837 | 379 | 4.110,39 |
| 4 CRESPO | C SanJusto | 7.799.718 | 5.767 | 1.352,47 |
| 5 ESCALADA | C SanJusto | 3.138.013 | 1.774 | 1.768,89 |
| 6 ESTHER | C SanJusto | 766.524 | 84 | 9.125,28 |
| 7 LA CAMILA | C SanJusto | 948.729 | 156 | 6.081,60 |
| 8 LA CRIOLLA | C SanJusto | 3.701.280 | 2.299 | 1.609,95 |
| 9 LA PENCA Y CARAGUATA | C SanJusto | 1.178.712 | 502 | 2.348,03 |
| 10 NARE | C SanJusto | 1.727.216 | 471 | 3.667,13 |
| 11 PEDRO GOMEZ CELLO | C SanJusto | 1.810.806 | 714 | 2.536,14 |
| 12 RAMAYON | C SanJusto | 1.846.575 | 652 | 2.832,17 |
| 13 SAN BERNARDO - SAN JUSTO | C SanJusto | 756.703 | 102 | 7.418,65 |
| 14 SAN MARTIN NORTE | C SanJusto | 1.410.582 | 684 | 2.062,25 |
| 15 SILVA | C SanJusto | 1.277.346 | 543 | 2.352,39 |
| 16 VERA Y PINTADO | C SanJusto | 2.158.138 | 1.150 | 1.876,64 |
| 17 VIDELA | C SanJusto | 3.876.344 | 2.270 | 1.707,64 |
| 18 COLONIA DOLORES | C SanJusto | 1.106.151 | 556 | 1.989,48 |
| DEPARTAMENTO SAN LORENZO | | 302.861.982 | 162.325 | 1.865,78 |
| 1 CAPITAN BERMUDEZ | M SanLorenzo | 40.278.098 | 30.176 | 1.334,77 |
| 2 CARCARAÑA | M SanLorenzo | 31.632.185 | 16.684 | 1.895,96 |
| 3 FRAY LUIS BELTRAN | M SanLorenzo | 26.720.287 | 15.703 | 1.701,60 |
| 4 SAN LORENZO | M SanLorenzo | 82.597.661 | 47.089 | 1.754,08 |
| 5 ROLDAN | M SanLorenzo | 32.104.551 | 15.288 | 2.099,98 |
| 6 PUERTO GENERAL SAN MARTIN | M SanLorenzo | 45.633.635 | 14.289 | 3.193,62 |
| 7 ALDAO - SAN LORENZO | C SanLorenzo | 2.036.310 | 770 | 2.644,56 |
| 8 CORONEL ARNOLD | C SanLorenzo | 3.040.890 | 937 | 3.245,35 |
| 9 FUENTES | C SanLorenzo | 5.494.865 | 3.849 | 1.427,61 |
| 10 JESUS MARIA - TIMBUES | C SanLorenzo | 6.984.124 | 4.643 | 1.504,23 |
| 11 LUIS PALACIOS | C SanLorenzo | 3.701.654 | 1.003 | 3.690,58 |
| 12 PUJATO | C SanLorenzo | 7.214.128 | 3.753 | 1.922,23 |
| 13 RICARDONE | C SanLorenzo | 4.563.399 | 3.145 | 1.451,00 |
| 14 SAN JERONIMO SUR | C SanLorenzo | 5.647.857 | 2.788 | 2.025,77 |
| 15 VILLA MUGUETA | C SanLorenzo | 5.212.338 | 2.208 | 2.360,66 |
| DEPARTAMENTO SAN MARTIN | | 132.957.196 | 64.843 | 2.050,45 |
| 1 SAN JORGE | M SanMartín | 33.032.027 | 18.428 | 1.792,49 |
| 2 EL TREBOL | M SanMartín | 26.895.633 | 11.848 | 2.270,06 |
| 3 SASTRE | M SanMartín | 19.153.336 | 5.777 | 3.315,45 |
| 4 CAÑADA ROSQUIN | C SanMartín | 8.095.081 | 5.450 | 1.485,34 |
| 5 CARLOS PELLEGRINI | C SanMartín | 9.152.365 | 5.384 | 1.699,92 |
| 6 CASAS | C SanMartín | 1.709.040 | 950 | 1.798,99 |
| 7 CASTELAR | C SanMartín | 1.731.291 | 895 | 1.934,40 |
| 8 COLONIA BELGRANO | C SanMartín | 2.330.493 | 1.295 | 1.799,61 |
| 9 CRISPI | C SanMartín | 1.479.364 | 573 | 2.581,79 |
| 10 LANDETA | C SanMartín | 3.115.100 | 1.549 | 2.011,04 |
| 11 LAS BANDURRIAS | C SanMartín | 1.071.585 | 313 | 3.423,60 |
| 12 LAS PETACAS | C SanMartín | 2.434.025 | 991 | 2.456,13 |
| 13 LOS CARDOS | C SanMartín | 3.281.886 | 1.463 | 2.243,26 |
| 14 MARIA SUSANA | C SanMartín | 7.089.514 | 3.495 | 2.028,47 |
| 15 PIAMONTE | C SanMartín | 6.658.959 | 3.509 | 1.897,68 |
| 16 SAN MARTIN DE LAS ESCOBAS | C SanMartín | 4.897.389 | 2.735 | 1.790,64 |
| 17 TRAILL | C SanMartín | 830.107 | 188 | 4.415,46 |
| DEPARTAMENTO VERA | | 79.610.334 | 51.604 | 1.542,72 |
| 1 VERA | M Vera | 26.772.502 | 20.728 | 1.291,61 |
| 2 CALCHAQUI | M Vera | 22.298.716 | 11.274 | 1.977,89 |
| 3 FORTIN OLMOS | C Vera | 4.722.908 | 3.200 | 1.475,91 |
| 4 LA GALLARETA | C Vera | 3.736.741 | 2.825 | 1.322,74 |
| 5 MARGARITA - VERA | C Vera | 6.603.863 | 4.376 | 1.509,11 |
| 6 TOBA | C Vera | 1.442.288 | 1.034 | 1.394,86 |
| 7 CAÑADA OMBU | C Vera | 1.405.562 | 621 | 2.263,38 |
| 8 GARABATO | C Vera | 2.943.071 | 1.813 | 1.623,32 |
| 9 GOLONDRINA | C Vera | 1.689.839 | 838 | 2.016,51 |
| 10 INTIYACO | C Vera | 2.563.450 | 1.674 | 1.531,33 |
| 11 LOS AMORES | C Vera | 2.425.014 | 1.302 | 1.862,53 |
| 12 TARTAGAL | C Vera | 3.006.380 | 1.919 | 1.566,64 |
| MEDIA PROVINCIAL | | 5.241.560.110 | 3.258.547 | 1.608,56 |

Fuente:

Población estimada al 30 de junio de 2013 según tasa de crecimiento intercensal 2001/2010 suministrada por el IPEC -

DIRECCIÓN GENERAL DE PROGRAMACIÓN Y ESTADÍSTICA HACENDAL

PROVINCIA DE SANTA FE

ESTUDIO SOBRE LA COPARTICIPACION A MUNICIPALIDADES Y COMUNAS - PERIODO 1994 A 2013

RESUMEN POR DEPARTAMENTOS - Transferencias en valores corrientes y nominales - **Impuesto Inmobiliario**

| DEPARTAMENTO | 1.994 | 1.995 | 1.996 | 1.997 | 1.998 | 1.999 | 2.000 | 2.001 | 2.002 | 2.003 | 2.004 | 2.005 | 2.006 | 2.007 | 2.008 | 2.009 | 2.010 | 2.011 | 2.012 | 2.013 |
|------------------|-------------------|-------------------|-------------------|-------------------|-------------------|--------------------|--------------------|-------------------|--------------------|--------------------|--------------------|--------------------|--------------------|--------------------|--------------------|--------------------|--------------------|--------------------|--------------------|--------------------|
| BELGRANO | 2.023.168 | 1.906.740 | 1.950.655 | 2.096.637 | 1.997.582 | 2.229.209 | 2.421.799 | 2.035.431 | 2.279.287 | 2.487.150 | 2.836.393 | 2.537.569 | 2.684.084 | 2.645.169 | 2.873.011 | 2.773.790 | 6.192.284 | 6.791.383 | 8.017.751 | 14.534.816 |
| CASEROS | 3.808.519 | 3.617.791 | 3.713.247 | 4.001.005 | 3.826.066 | 4.188.231 | 4.388.115 | 3.673.128 | 4.175.005 | 4.654.025 | 5.290.759 | 4.577.609 | 4.838.288 | 4.898.986 | 5.311.556 | 5.129.826 | 11.319.613 | 11.578.422 | 13.568.560 | 23.898.716 |
| CASTELLANOS | 4.384.497 | 4.120.776 | 4.758.058 | 5.022.872 | 4.520.553 | 5.045.821 | 5.364.919 | 4.503.389 | 5.129.527 | 5.598.823 | 6.430.270 | 5.889.574 | 6.258.781 | 6.187.519 | 6.746.116 | 6.530.966 | 13.920.337 | 13.993.610 | 16.468.734 | 27.888.756 |
| CONSTITUCION | 3.242.331 | 3.057.041 | 3.144.643 | 3.398.214 | 3.297.370 | 3.575.578 | 3.831.309 | 3.215.957 | 3.589.354 | 3.987.453 | 4.598.003 | 4.192.241 | 4.426.075 | 4.265.445 | 4.609.989 | 4.452.896 | 10.052.759 | 10.309.536 | 12.009.540 | 21.473.690 |
| GARAY | 395.415 | 340.145 | 338.407 | 363.326 | 350.054 | 400.107 | 393.495 | 326.902 | 374.508 | 391.151 | 448.069 | 398.935 | 435.229 | 442.963 | 489.276 | 478.968 | 974.664 | 953.092 | 1.111.594 | 1.966.946 |
| GENERAL LOPEZ | 8.888.233 | 8.256.432 | 8.629.755 | 9.304.705 | 8.877.220 | 9.755.180 | 10.231.139 | 8.502.066 | 9.522.893 | 10.488.700 | 11.940.351 | 10.718.924 | 11.312.787 | 11.245.411 | 12.285.555 | 11.977.315 | 26.786.318 | 27.820.070 | 36.927.066 | 68.060.133 |
| GENERAL OBLIGADO | 2.404.664 | 2.324.616 | 2.402.988 | 2.605.916 | 2.610.708 | 2.832.134 | 3.122.977 | 2.603.493 | 3.048.679 | 3.286.657 | 3.832.469 | 3.550.322 | 3.780.310 | 3.790.278 | 4.166.990 | 4.057.503 | 8.270.290 | 8.318.257 | 9.923.299 | 15.774.642 |
| IRIONDO | 3.234.776 | 3.042.705 | 3.204.113 | 3.455.193 | 3.300.449 | 3.674.048 | 3.882.397 | 3.235.050 | 3.612.280 | 4.001.684 | 4.585.326 | 4.131.580 | 4.356.142 | 4.264.352 | 4.614.299 | 4.505.114 | 9.950.075 | 10.062.786 | 11.779.486 | 20.932.403 |
| LA CAPITAL | 10.342.659 | 9.821.678 | 10.530.148 | 11.469.415 | 11.752.271 | 12.699.196 | 13.387.603 | 11.127.246 | 12.750.602 | 13.733.563 | 15.301.399 | 14.261.764 | 15.379.888 | 15.397.492 | 17.002.862 | 16.502.302 | 33.635.373 | 33.142.749 | 39.269.764 | 60.959.110 |
| LAS COLONIAS | 2.619.384 | 2.454.198 | 2.509.916 | 2.704.587 | 2.650.654 | 2.995.339 | 3.208.675 | 2.697.987 | 3.094.832 | 3.362.832 | 3.844.096 | 3.474.885 | 3.703.711 | 3.710.410 | 4.084.322 | 3.974.937 | 8.478.661 | 8.631.581 | 10.146.357 | 17.753.384 |
| 9 DE JULIO | 691.622 | 623.960 | 651.294 | 707.828 | 678.558 | 739.733 | 787.809 | 657.546 | 757.282 | 783.653 | 890.230 | 818.350 | 876.578 | 874.587 | 952.720 | 919.748 | 1.983.483 | 1.988.909 | 2.300.669 | 4.431.534 |
| ROSARIO | 31.991.272 | 30.342.075 | 32.070.538 | 34.898.806 | 35.643.210 | 37.715.906 | 40.040.789 | 33.502.882 | 38.096.486 | 41.403.663 | 47.532.994 | 43.675.926 | 46.195.684 | 46.086.197 | 50.480.586 | 49.092.053 | 105.065.556 | 106.626.950 | 126.551.850 | 199.892.640 |
| SAN CRISTOBAL | 2.124.905 | 1.948.559 | 2.028.307 | 2.188.467 | 2.087.144 | 2.244.609 | 2.329.940 | 1.931.101 | 2.250.282 | 2.406.575 | 2.722.355 | 2.605.248 | 2.729.200 | 2.587.875 | 2.811.342 | 2.720.306 | 5.869.927 | 5.872.487 | 6.787.083 | 12.597.022 |
| SAN JAVIER | 527.907 | 494.407 | 504.423 | 545.528 | 535.069 | 586.737 | 619.162 | 508.665 | 604.404 | 645.511 | 735.833 | 659.562 | 704.077 | 711.786 | 779.593 | 755.792 | 1.571.257 | 1.564.136 | 1.834.689 | 2.941.399 |
| SAN JERONIMO | 2.104.099 | 1.955.188 | 1.975.212 | 2.125.285 | 2.071.133 | 2.347.573 | 2.529.071 | 2.104.972 | 2.389.595 | 2.570.211 | 2.937.633 | 2.643.178 | 2.802.365 | 2.788.768 | 3.029.465 | 2.937.717 | 6.117.299 | 6.127.449 | 7.146.045 | 12.260.715 |
| SAN JUSTO | 1.262.019 | 1.171.087 | 1.205.775 | 1.300.037 | 1.259.868 | 1.371.525 | 1.445.337 | 1.198.658 | 1.348.290 | 1.446.532 | 1.653.272 | 1.458.023 | 1.552.010 | 1.585.381 | 1.727.044 | 1.667.962 | 3.570.838 | 3.615.234 | 4.245.173 | 7.666.293 |
| SAN LORENZO | 4.604.068 | 4.518.921 | 4.569.606 | 4.900.260 | 4.652.477 | 5.332.324 | 5.768.571 | 4.866.511 | 5.518.664 | 6.064.045 | 6.955.861 | 6.272.998 | 6.670.099 | 6.634.118 | 7.155.832 | 7.132.679 | 16.010.566 | 17.126.620 | 20.859.549 | 35.773.831 |
| SAN MARTIN | 2.190.668 | 2.042.342 | 2.052.100 | 2.217.475 | 2.144.968 | 2.373.921 | 2.515.780 | 2.097.601 | 2.425.206 | 2.623.328 | 3.002.307 | 2.680.711 | 2.801.073 | 2.803.406 | 3.042.223 | 2.954.389 | 6.354.609 | 6.358.087 | 7.363.836 | 12.555.135 |
| VERA | 977.601 | 863.260 | 880.978 | 953.661 | 913.066 | 1.009.126 | 1.019.992 | 851.044 | 1.033.093 | 1.094.269 | 1.244.050 | 1.146.720 | 1.213.291 | 1.179.582 | 1.291.196 | 1.251.813 | 2.614.809 | 2.629.791 | 3.084.058 | 5.355.778 |
| T O T A L | 87.817.805 | 82.901.921 | 87.120.161 | 94.259.219 | 93.168.418 | 101.116.299 | 107.288.878 | 89.639.630 | 102.000.268 | 111.029.824 | 126.781.668 | 115.694.117 | 122.719.671 | 122.099.725 | 133.453.978 | 129.816.076 | 278.738.720 | 283.511.150 | 339.395.104 | 566.716.943 |

Fuente: * Impuestos de Transferencias Automáticas: Administración Provincial de Impuestos

* Impuestos de Transferencias No Automáticas: Contaduría General de la Provincia

* Aportes no reintegrables para compensar afectación para el Financiamiento Educativo: Contaduría Gral. de la Pcia.

* Fondo Federal Solidario: Dirección General de Ingresos Públicos

DIRECCIÓN GENERAL DE PROGRAMACIÓN Y ESTADÍSTICA HACENDAL

PROVINCIA DE SANTA FE

ESTUDIO SOBRE LA COPARTICIPACION A MUNICIPALIDADES Y COMUNAS - PERIODO 1994 A 2013

RESUMEN POR DEPARTAMENTOS - Transferencias en valores constantes de diciembre de 2013 - Impuesto Inmobiliario

| DEPARTAMENTO | 1.994 | 1.995 | 1.996 | 1.997 | 1.998 | 1.999 | 2.000 | 2.001 | 2.002 | 2.003 | 2.004 | 2.005 | 2.006 | 2.007 | 2.008 | 2.009 | 2.010 | 2.011 | 2.012 | 2.013 |
|------------------|--------------------|--------------------|--------------------|--------------------|--------------------|--------------------|--------------------|--------------------|--------------------|--------------------|--------------------|--------------------|--------------------|--------------------|--------------------|--------------------|--------------------|--------------------|--------------------|--------------------|
| BELGRANO | 9.897.628 | 8.837.732 | 8.875.038 | 9.508.855 | 9.165.281 | 10.489.013 | 11.225.996 | 9.595.011 | 7.190.369 | 6.762.950 | 7.288.008 | 5.972.631 | 5.709.084 | 5.141.647 | 5.042.517 | 4.567.955 | 9.080.732 | 8.963.406 | 9.507.390 | 15.398.186 |
| CASEROS | 18.631.819 | 16.768.451 | 16.894.435 | 18.145.710 | 17.554.707 | 19.706.726 | 20.340.647 | 17.315.107 | 13.170.709 | 12.655.026 | 13.594.410 | 10.774.238 | 10.291.105 | 9.522.588 | 9.322.487 | 8.447.941 | 16.599.750 | 15.281.437 | 16.089.499 | 25.318.304 |
| CASTELLANOS | 21.449.585 | 19.099.784 | 21.648.088 | 22.780.174 | 20.741.147 | 23.741.912 | 24.868.521 | 21.228.954 | 16.181.897 | 15.224.080 | 16.522.341 | 13.862.185 | 13.312.516 | 12.027.223 | 11.840.331 | 10.755.376 | 20.413.606 | 18.469.051 | 19.528.505 | 29.545.352 |
| CONSTITUCION | 15.861.945 | 14.169.373 | 14.307.415 | 15.411.883 | 15.128.952 | 16.824.033 | 17.759.635 | 15.160.007 | 11.323.182 | 10.842.510 | 11.814.399 | 9.867.202 | 9.414.323 | 8.291.119 | 8.091.144 | 7.333.154 | 14.741.961 | 13.606.735 | 14.240.825 | 22.749.231 |
| GARAY | 1.934.426 | 1.576.571 | 1.539.674 | 1.647.789 | 1.606.113 | 1.882.610 | 1.824.007 | 1.541.016 | 1.181.444 | 1.063.601 | 1.151.296 | 938.967 | 925.739 | 861.026 | 858.744 | 788.777 | 1.429.306 | 1.257.911 | 1.318.120 | 2.083.783 |
| GENERAL LOPEZ | 43.482.506 | 38.268.534 | 39.263.437 | 42.199.522 | 40.730.351 | 45.900.684 | 47.425.377 | 40.078.696 | 30.041.459 | 28.520.425 | 30.680.292 | 25.228.941 | 24.062.456 | 21.858.690 | 21.562.781 | 19.724.575 | 39.281.042 | 36.717.494 | 43.787.845 | 72.102.915 |
| GENERAL OBLIGADO | 11.763.959 | 10.774.588 | 10.933.053 | 11.818.579 | 11.978.418 | 13.325.935 | 14.476.233 | 12.272.852 | 9.617.536 | 8.936.936 | 9.847.388 | 8.356.330 | 8.040.771 | 7.367.495 | 7.313.621 | 6.682.008 | 12.128.043 | 10.978.604 | 11.766.976 | 16.711.658 |
| IRIONDO | 15.824.986 | 14.102.927 | 14.577.993 | 15.670.298 | 15.143.080 | 17.287.360 | 17.996.445 | 15.250.012 | 11.395.504 | 10.881.207 | 11.781.826 | 9.724.428 | 9.265.575 | 8.288.994 | 8.098.709 | 7.419.147 | 14.591.379 | 13.281.069 | 13.968.028 | 22.175.791 |
| LA CAPITAL | 50.597.765 | 45.523.447 | 47.909.793 | 52.017.103 | 53.921.624 | 59.753.050 | 62.056.833 | 52.453.782 | 40.223.775 | 37.343.716 | 39.316.381 | 33.567.662 | 32.713.237 | 29.929.454 | 29.842.283 | 27.176.449 | 49.324.902 | 43.742.473 | 46.565.798 | 64.580.091 |
| LAS COLONIAS | 12.814.401 | 11.375.199 | 11.419.553 | 12.266.081 | 12.161.697 | 14.093.858 | 14.873.479 | 12.718.295 | 9.763.133 | 9.144.067 | 9.877.263 | 8.178.776 | 7.877.845 | 7.212.249 | 7.168.528 | 6.546.037 | 12.433.611 | 11.392.137 | 12.031.476 | 18.807.937 |
| 9 DE JULIO | 3.383.513 | 2.892.051 | 2.963.241 | 3.210.206 | 3.113.352 | 3.480.638 | 3.651.805 | 3.099.669 | 2.388.964 | 2.130.877 | 2.287.413 | 1.926.135 | 1.864.493 | 1.700.011 | 1.672.150 | 1.514.667 | 2.908.697 | 2.625.002 | 2.728.117 | 4.694.767 |
| ROSARIO | 156.505.874 | 140.635.419 | 145.913.704 | 158.276.149 | 163.537.740 | 177.463.236 | 185.604.893 | 157.932.418 | 120.181.345 | 112.583.066 | 122.134.274 | 102.799.253 | 98.258.866 | 89.581.777 | 88.600.139 | 80.846.157 | 154.074.350 | 140.728.414 | 150.064.257 | 211.766.292 |
| SAN CRISTOBAL | 10.395.338 | 9.031.566 | 9.228.339 | 9.925.330 | 9.576.209 | 10.561.475 | 10.800.192 | 9.103.202 | 7.098.868 | 6.543.857 | 6.994.991 | 6.131.926 | 5.805.047 | 5.030.279 | 4.934.279 | 4.479.875 | 8.608.008 | 7.750.627 | 8.048.073 | 13.345.287 |
| SAN JAVIER | 2.582.595 | 2.291.576 | 2.295.009 | 2.474.127 | 2.454.996 | 2.760.753 | 2.870.060 | 2.397.843 | 1.906.688 | 1.755.245 | 1.890.696 | 1.552.399 | 1.497.582 | 1.383.561 | 1.368.289 | 1.244.659 | 2.304.185 | 2.064.379 | 2.175.560 | 3.116.118 |
| SAN JERONIMO | 10.293.552 | 9.062.291 | 8.986.766 | 9.638.782 | 9.502.747 | 11.045.949 | 11.723.243 | 9.922.829 | 7.538.352 | 6.988.808 | 7.548.139 | 6.221.201 | 5.960.670 | 5.420.773 | 5.317.114 | 4.837.915 | 8.970.770 | 8.087.132 | 8.473.728 | 12.989.004 |
| SAN JUSTO | 6.173.978 | 5.427.985 | 5.486.002 | 5.896.043 | 5.780.512 | 6.453.385 | 6.699.709 | 5.650.468 | 4.253.393 | 3.933.349 | 4.248.020 | 3.431.722 | 3.301.147 | 3.081.644 | 3.031.192 | 2.746.845 | 5.236.489 | 4.771.460 | 5.033.895 | 8.121.672 |
| SAN LORENZO | 22.523.760 | 20.945.184 | 20.790.673 | 22.224.094 | 21.346.438 | 25.089.982 | 26.739.606 | 22.940.711 | 17.409.492 | 16.489.090 | 17.872.828 | 14.764.644 | 14.187.393 | 12.895.316 | 12.559.436 | 11.746.294 | 23.478.842 | 22.604.061 | 24.735.101 | 37.898.802 |
| SAN MARTIN | 10.717.062 | 9.466.250 | 9.336.593 | 10.056.889 | 9.841.514 | 11.169.923 | 11.661.634 | 9.888.082 | 7.650.693 | 7.133.242 | 7.714.316 | 6.309.541 | 5.957.921 | 5.449.226 | 5.339.505 | 4.865.370 | 9.318.775 | 8.391.532 | 8.731.983 | 13.300.912 |
| VERA | 4.782.562 | 4.001.206 | 4.008.249 | 4.325.127 | 4.189.321 | 4.748.205 | 4.728.066 | 4.011.817 | 3.259.055 | 2.975.490 | 3.196.540 | 2.699.015 | 2.580.688 | 2.292.857 | 2.266.220 | 2.061.520 | 3.834.511 | 3.470.852 | 3.657.053 | 5.673.912 |
| T O T A L | 429.617.253 | 384.250.133 | 396.377.054 | 427.492.740 | 427.474.200 | 475.778.727 | 497.326.380 | 422.560.769 | 321.775.859 | 301.907.542 | 325.760.819 | 272.307.196 | 261.026.459 | 237.335.928 | 234.229.470 | 213.784.723 | 408.758.957 | 374.183.774 | 402.452.230 | 600.380.014 |

| | | | | | | | | | | | | | | | | | | | | |
|--------------------------|-------------|-------------|-------------|-------------|-------------|-------------|-------------|-------------|-------------|-------------|-------------|-------------|-------------|-------------|-------------|-------------|-------------|------------|-------------|------------|
| INDICE DE PRECIOS MIXTOS | | | | | | | | | | | | | | | | | | | | |
| Promedio Anual | 300,6673 | 317,3481 | 323,2924 | 324,325 | 320,5857 | 312,609 | 317,3208 | 312,0299 | 466,2654 | 540,9424 | 572,4571 | 624,9388 | 691,5363 | 756,7223 | 838,0604 | 893,1762 | 1.003,03 | 1114,4755 | 1240,4423 | 1388,4342 |
| Diciembre de 2013 | | 1,470,91 | | | | | | | | | | | | | | | | | | |
| COEFICIENTE DE ACTUALIZ. | 4,892142910 | 4,634996712 | 4,549774136 | 4,535288368 | 4,588187808 | 4,705262484 | 4,635395474 | 4,713995037 | 3,154656983 | 2,719157160 | 2,569463109 | 2,353682313 | 2,127014012 | 1,943787569 | 1,755132924 | 1,646827804 | 1,466459189 | 1,31982031 | 1,185792681 | 1,05940015 |

PROVINCIA DE SANTA FE

ESTUDIO SOBRE LA COPARTICIPACION A MUNICIPALIDADES Y COMUNAS - PERIODO 1994 A 2013

RESUMEN POR DEPARTAMENTOS - Transferencias en valores corrientes y nominales - **Patente Única sobre Vehículos**

| DEPARTAMENTO | 1.994 | 1.995 | 1.996 | 1.997 | 1.998 | 1.999 | 2.000 | 2.001 | 2.002 | 2.003 | 2.004 | 2.005 | 2.006 | 2.007 | 2.008 | 2.009 | 2.010 | 2.011 | 2.012 | 2.013 |
|------------------|-------------------|-------------------|-------------------|-------------------|-------------------|-------------------|-------------------|-------------------|-------------------|-------------------|--------------------|--------------------|--------------------|--------------------|--------------------|--------------------|--------------------|--------------------|--------------------|--------------------|
| BELGRANO | 1.176.979 | 1.138.703 | 1.186.157 | 1.334.178 | 1.292.222 | 1.338.992 | 1.288.776 | 1.153.358 | 1.248.757 | 1.837.061 | 2.267.667 | 3.090.582 | 3.783.662 | 4.698.211 | 5.875.560 | 6.754.719 | 9.698.748 | 13.148.736 | 16.038.489 | 20.595.703 |
| CASEROS | 2.470.026 | 2.472.524 | 2.457.151 | 2.778.055 | 2.703.618 | 2.728.529 | 2.641.495 | 2.293.796 | 2.401.776 | 3.450.936 | 4.367.266 | 5.579.044 | 6.748.058 | 8.736.018 | 10.792.976 | 12.670.212 | 18.545.702 | 23.135.830 | 28.881.248 | 35.446.256 |
| CASTELLANOS | 4.117.913 | 4.521.534 | 4.286.330 | 4.686.472 | 4.753.499 | 4.886.489 | 4.757.028 | 4.265.827 | 4.307.164 | 5.650.771 | 7.063.471 | 9.720.527 | 11.887.251 | 14.266.959 | 18.075.764 | 20.376.055 | 29.706.604 | 37.334.853 | 46.180.909 | 59.639.381 |
| CONSTITUCION | 2.049.009 | 2.182.895 | 2.180.319 | 2.455.711 | 2.552.119 | 2.744.010 | 2.788.853 | 2.604.229 | 2.451.862 | 3.378.696 | 4.190.153 | 5.716.805 | 7.101.021 | 8.324.938 | 9.831.495 | 10.755.045 | 15.658.701 | 19.424.227 | 23.759.623 | 30.876.351 |
| GARAY | 139.934 | 160.112 | 158.756 | 186.846 | 188.552 | 209.496 | 202.078 | 180.728 | 192.225 | 226.134 | 254.690 | 340.220 | 446.467 | 521.343 | 676.813 | 807.073 | 1.313.982 | 1.801.704 | 2.272.899 | 3.152.728 |
| GENERAL LOPEZ | 4.820.827 | 5.046.468 | 5.257.700 | 5.703.003 | 5.952.945 | 5.925.383 | 5.691.182 | 4.923.544 | 5.193.191 | 7.100.326 | 8.687.738 | 11.958.298 | 14.655.541 | 17.711.349 | 22.070.668 | 24.458.235 | 36.414.175 | 47.573.081 | 58.181.112 | 74.060.611 |
| GENERAL OBLIGADO | 1.878.888 | 2.116.097 | 2.192.758 | 2.468.323 | 2.457.390 | 2.472.167 | 2.412.237 | 2.114.436 | 2.252.876 | 3.042.205 | 3.640.083 | 4.793.956 | 5.825.352 | 6.760.119 | 8.402.299 | 9.369.867 | 13.174.409 | 17.492.360 | 21.602.367 | 29.066.716 |
| IRIONDO | 1.645.849 | 1.674.097 | 1.717.160 | 1.834.133 | 1.772.280 | 1.892.361 | 1.716.401 | 1.544.397 | 1.575.540 | 2.191.645 | 2.760.162 | 3.717.359 | 4.721.563 | 5.615.071 | 7.134.513 | 8.581.026 | 12.493.637 | 16.250.733 | 19.888.561 | 25.634.643 |
| LA CAPITAL | 8.422.160 | 9.322.167 | 9.507.688 | 11.100.945 | 10.646.420 | 10.791.326 | 10.624.280 | 9.439.500 | 9.255.656 | 11.594.080 | 14.219.969 | 18.634.241 | 22.639.806 | 26.674.064 | 33.949.400 | 38.540.068 | 58.445.088 | 77.357.837 | 98.269.467 | 125.259.625 |
| LAS COLONIAS | 2.288.455 | 2.534.865 | 2.403.526 | 2.738.016 | 2.721.474 | 2.858.132 | 2.728.504 | 2.473.884 | 2.525.658 | 3.218.901 | 4.056.012 | 5.577.319 | 6.973.214 | 8.006.270 | 10.133.359 | 11.378.872 | 16.650.756 | 21.333.348 | 27.001.059 | 35.491.278 |
| 9 DE JULIO | 245.400 | 270.023 | 296.691 | 333.771 | 323.683 | 356.521 | 371.946 | 321.746 | 372.379 | 504.970 | 544.435 | 773.345 | 1.011.589 | 1.067.684 | 1.385.609 | 1.470.965 | 2.240.219 | 3.163.715 | 3.907.724 | 5.404.445 |
| ROSARIO | 21.735.048 | 24.218.467 | 22.601.672 | 25.942.597 | 24.849.465 | 27.967.827 | 26.999.421 | 24.321.414 | 24.767.539 | 31.039.888 | 37.808.304 | 49.710.659 | 60.994.040 | 75.512.319 | 97.579.769 | 115.701.582 | 171.267.947 | 225.005.288 | 273.591.473 | 346.153.671 |
| SAN CRISTOBAL | 1.131.731 | 1.222.317 | 1.186.630 | 1.356.597 | 1.348.161 | 1.402.799 | 1.340.285 | 1.180.689 | 1.288.460 | 1.629.961 | 2.129.555 | 2.961.472 | 3.749.975 | 4.403.102 | 5.522.779 | 5.851.866 | 8.818.722 | 11.420.078 | 14.853.395 | 19.525.565 |
| SAN JAVIER | 211.008 | 237.110 | 229.834 | 270.931 | 290.229 | 289.588 | 288.777 | 266.737 | 300.105 | 348.634 | 428.448 | 572.250 | 674.153 | 855.892 | 1.106.160 | 1.234.309 | 2.033.490 | 2.747.902 | 3.423.555 | 4.261.345 |
| SAN JERONIMO | 1.485.994 | 1.630.294 | 1.580.136 | 1.685.155 | 1.701.638 | 1.753.065 | 1.716.219 | 1.526.601 | 1.574.104 | 1.892.867 | 2.445.387 | 3.164.851 | 4.037.006 | 4.719.288 | 6.098.731 | 6.873.606 | 10.382.690 | 12.766.318 | 16.558.779 | 20.887.742 |
| SAN JUSTO | 655.824 | 761.028 | 756.116 | 847.482 | 868.237 | 864.566 | 854.097 | 788.569 | 802.699 | 998.715 | 1.291.597 | 1.613.710 | 2.023.067 | 2.517.989 | 3.220.347 | 3.452.475 | 5.232.929 | 6.858.289 | 8.775.533 | 11.803.641 |
| SAN LORENZO | 2.660.725 | 2.841.028 | 2.690.837 | 3.037.877 | 3.074.186 | 3.332.907 | 3.157.648 | 2.881.604 | 3.017.542 | 3.868.254 | 4.799.186 | 6.347.217 | 8.010.341 | 10.115.211 | 13.219.275 | 15.271.591 | 24.807.401 | 31.360.493 | 40.191.008 | 53.239.174 |
| SAN MARTIN | 1.741.733 | 1.855.611 | 1.765.570 | 1.883.515 | 1.864.259 | 1.943.283 | 1.798.452 | 1.714.614 | 1.848.298 | 2.376.478 | 3.067.311 | 4.156.695 | 5.075.415 | 6.296.886 | 7.893.094 | 8.873.528 | 13.056.046 | 17.516.530 | 21.825.964 | 26.277.837 |
| VERA | 374.794 | 423.631 | 414.500 | 482.666 | 503.528 | 583.078 | 528.302 | 488.909 | 540.892 | 632.163 | 777.845 | 1.081.416 | 1.300.109 | 1.560.572 | 1.984.500 | 2.250.383 | 3.364.236 | 4.643.173 | 6.061.364 | 8.561.578 |
| T O T A L | 59.252.298 | 64.628.972 | 62.869.529 | 71.126.272 | 69.863.904 | 74.340.517 | 71.905.979 | 64.484.580 | 65.916.722 | 84.982.685 | 104.799.277 | 139.509.964 | 171.657.631 | 208.363.285 | 264.953.112 | 304.671.476 | 453.305.482 | 590.334.495 | 731.264.529 | 935.338.290 |

Fuente: * Impuestos de Transferencias Automáticas: Administración Provincial de Impuestos

* Impuestos de Transferencias No Automáticas: Contaduría General de la Provincia

* Aportes no reintegrables para compensar afectación para el Financiamiento Educativo: Contaduría Gral. de la Pcia.

* Fondo Federal Solidario: Dirección General de Ingresos Públicos

PROVINCIA DE SANTA FE

ESTUDIO SOBRE LA COPARTICIPACION A MUNICIPALIDADES Y COMUNAS - PERIODO 1994 A 2013

RESUMEN POR DEPARTAMENTOS - Transferencias en valores constantes de diciembre de 2013 - **Patente Única sobre Vehículos**

| DEPARTAMENTO | 1.994 | 1.995 | 1.996 | 1.997 | 1.998 | 1.999 | 2.000 | 2.001 | 2.002 | 2.003 | 2.004 | 2.005 | 2.006 | 2.007 | 2.008 | 2.009 | 2.010 | 2.011 | 2.012 | 2.013 |
|--------------------------|--------------------|--------------------|--------------------|--------------------|--------------------|--------------------|--------------------|--------------------|--------------------|--------------------|--------------------|--------------------|--------------------|--------------------|--------------------|--------------------|--------------------|--------------------|--------------------|--------------------|
| BELGRANO | 5.757.949 | 5.277.884 | 5.396.747 | 6.050.883 | 5.928.959 | 6.300.308 | 5.973.985 | 5.436.923 | 3.939.399 | 4.995.258 | 5.826.686 | 7.274.249 | 8.047.903 | 9.132.324 | 10.312.390 | 11.123.859 | 14.222.818 | 17.353.969 | 19.018.323 | 21.819.091 |
| CASEROS | 12.083.721 | 11.460.140 | 11.179.481 | 12.599.280 | 12.404.707 | 12.838.447 | 12.244.373 | 10.812.944 | 7.576.780 | 9.383.636 | 11.221.530 | 13.131.298 | 14.353.214 | 16.980.963 | 18.943.107 | 20.865.658 | 27.196.515 | 30.535.139 | 34.247.173 | 37.551.769 |
| CASTELLANOS | 20.145.418 | 20.957.294 | 19.501.832 | 21.254.503 | 21.809.948 | 22.992.211 | 22.050.704 | 20.109.088 | 13.587.626 | 15.365.334 | 18.149.328 | 22.879.032 | 25.284.350 | 27.731.938 | 31.725.369 | 33.555.855 | 43.563.522 | 49.275.297 | 54.760.983 | 63.181.969 |
| CONSTITUCION | 10.024.047 | 10.117.713 | 9.919.959 | 11.137.356 | 11.709.602 | 12.911.285 | 12.927.436 | 12.276.323 | 7.734.783 | 9.187.205 | 10.766.443 | 13.455.542 | 15.103.971 | 16.181.911 | 17.255.581 | 17.711.707 | 22.962.845 | 25.636.489 | 28.173.988 | 32.710.410 |
| GARAY | 684.578 | 742.119 | 722.303 | 847.400 | 865.112 | 985.732 | 936.712 | 851.951 | 606.403 | 614.895 | 654.416 | 800.770 | 949.641 | 1.013.380 | 1.187.897 | 1.329.110 | 1.926.901 | 2.377.925 | 2.695.187 | 3.340.000 |
| GENERAL LOPEZ | 23.584.174 | 23.390.361 | 23.921.347 | 25.864.762 | 27.313.232 | 27.880.482 | 26.380.881 | 23.209.560 | 16.382.738 | 19.306.902 | 22.322.822 | 28.146.034 | 31.172.541 | 34.427.100 | 38.736.956 | 40.278.501 | 53.399.902 | 62.787.919 | 68.990.736 | 78.459.823 |
| GENERAL OBLIGADO | 9.191.787 | 9.808.103 | 9.976.554 | 11.194.556 | 11.274.968 | 11.632.194 | 11.181.673 | 9.967.440 | 7.107.051 | 8.272.233 | 9.353.059 | 11.283.450 | 12.390.606 | 13.140.235 | 14.747.152 | 15.430.558 | 19.319.733 | 23.086.772 | 25.615.929 | 30.793.283 |
| IRIONDO | 8.051.729 | 7.759.436 | 7.812.688 | 8.318.321 | 8.131.555 | 8.904.057 | 7.956.199 | 7.280.281 | 4.970.287 | 5.959.427 | 7.092.133 | 8.749.482 | 10.042.830 | 10.914.505 | 12.522.018 | 14.131.473 | 18.321.409 | 21.448.047 | 23.583.710 | 27.157.344 |
| LA CAPITAL | 41.202.411 | 43.208.215 | 43.257.832 | 50.345.987 | 48.847.773 | 50.776.023 | 49.247.739 | 44.497.755 | 29.198.420 | 31.526.125 | 36.537.686 | 43.859.084 | 48.155.186 | 51.848.714 | 59.585.710 | 63.468.855 | 85.707.336 | 102.098.444 | 116.527.215 | 132.700.066 |
| LAS COLONIAS | 11.195.450 | 11.749.090 | 10.935.499 | 12.417.690 | 12.486.634 | 13.448.261 | 12.647.693 | 11.661.875 | 7.967.583 | 8.752.698 | 10.421.772 | 13.127.236 | 14.832.124 | 15.562.488 | 17.785.391 | 18.739.042 | 24.417.653 | 28.156.186 | 32.017.658 | 37.599.465 |
| 9 DE JULIO | 1.200.534 | 1.251.556 | 1.349.875 | 1.513.748 | 1.485.116 | 1.677.524 | 1.724.117 | 1.516.707 | 1.174.729 | 1.373.093 | 1.398.905 | 1.820.208 | 2.151.665 | 2.075.351 | 2.431.928 | 2.422.426 | 3.285.190 | 4.175.536 | 4.633.750 | 5.725.470 |
| ROSARIO | 106.330.961 | 112.252.517 | 102.832.503 | 117.657.159 | 114.014.011 | 131.595.966 | 125.152.994 | 114.651.027 | 78.133.089 | 84.402.334 | 97.147.043 | 117.003.098 | 129.735.179 | 146.779.907 | 171.265.466 | 190.540.581 | 251.157.455 | 296.966.549 | 324.422.766 | 366.715.252 |
| SAN CRISTOBAL | 5.536.587 | 5.665.436 | 5.398.897 | 6.152.559 | 6.185.614 | 6.600.537 | 6.212.749 | 5.565.761 | 4.064.649 | 4.432.120 | 5.471.814 | 6.970.364 | 7.976.249 | 8.558.695 | 9.693.211 | 9.637.016 | 12.932.296 | 15.072.451 | 17.613.047 | 20.685.387 |
| SAN JAVIER | 1.032.282 | 1.099.004 | 1.045.694 | 1.228.752 | 1.331.624 | 1.362.589 | 1.338.595 | 1.257.395 | 946.729 | 947.990 | 1.100.881 | 1.346.894 | 1.433.932 | 1.663.672 | 1.941.458 | 2.032.694 | 2.982.030 | 3.626.737 | 4.059.626 | 4.514.470 |
| SAN JERONIMO | 7.269.695 | 7.556.407 | 7.189.263 | 7.642.664 | 7.807.434 | 8.248.630 | 7.955.352 | 7.196.391 | 4.965.758 | 5.147.003 | 6.283.332 | 7.449.053 | 8.586.769 | 9.173.293 | 10.704.084 | 11.319.646 | 15.225.791 | 16.849.246 | 19.635.279 | 22.128.477 |
| SAN JUSTO | 3.208.385 | 3.527.362 | 3.440.159 | 3.843.575 | 3.983.634 | 4.068.009 | 3.959.079 | 3.717.311 | 2.532.239 | 2.715.664 | 3.318.710 | 3.798.160 | 4.303.093 | 4.894.436 | 5.652.137 | 5.685.631 | 7.673.876 | 9.051.709 | 10.405.963 | 12.504.779 |
| SAN LORENZO | 13.016.645 | 13.168.156 | 12.242.700 | 13.777.649 | 14.104.942 | 15.682.200 | 14.636.947 | 13.583.866 | 9.519.309 | 10.518.392 | 12.331.330 | 14.939.331 | 17.038.108 | 19.661.821 | 23.201.584 | 25.149.680 | 36.379.040 | 41.390.215 | 47.658.203 | 56.401.589 |
| SAN MARTIN | 8.520.809 | 8.600.751 | 8.032.946 | 8.542.282 | 8.553.569 | 9.143.658 | 8.336.535 | 8.082.681 | 5.830.748 | 6.462.017 | 7.881.342 | 9.783.539 | 10.795.479 | 12.239.809 | 13.853.430 | 14.613.172 | 19.146.159 | 23.118.672 | 25.881.069 | 27.838.744 |
| VERA | 1.833.546 | 1.963.528 | 1.885.879 | 2.189.029 | 2.310.281 | 2.743.534 | 2.448.889 | 2.304.713 | 1.706.328 | 1.718.949 | 1.998.645 | 2.545.309 | 2.765.349 | 3.033.420 | 3.483.061 | 3.705.993 | 4.933.515 | 6.128.154 | 7.187.521 | 9.070.137 |
| T O T A L | 289.870.710 | 299.555.072 | 286.042.157 | 322.578.156 | 320.548.714 | 349.791.648 | 333.312.652 | 303.979.992 | 207.944.647 | 231.081.276 | 269.277.877 | 328.362.134 | 365.118.186 | 405.013.963 | 465.027.930 | 501.741.458 | 664.753.990 | 779.135.456 | 867.128.126 | 990.897.525 |
| INDICE DE PRECIOS MIXTOS | | | | | | | | | | | | | | | | | | | | |
| Promedio Anual | 300,6673 | 317,3481 | 323,2924 | 324,325 | 320,5857 | 312,609 | 317,3208 | 312,0299 | 466,2654 | 540,9424 | 572,4571 | 624,9388 | 691,5363 | 756,7223 | 838,0604 | 893,1762 | 1.003,03 | 1.114,4755 | 1.240,4423 | 1.388,4342 |
| Diciembre de 2013 | | 1.470,91 | | | | | | | | | | | | | | | | | | |
| COEFICIENTE DE ACTUALIZ. | 4,892142910 | 4,634996712 | 4,549774136 | 4,535288368 | 4,588187808 | 4,705262484 | 4,635395474 | 4,713995037 | 3,154656983 | 2,719157160 | 2,569463109 | 2,353682313 | 2,127014012 | 1,943787569 | 1,755132924 | 1,646827804 | 1,466459189 | 1,31982031 | 1,185792681 | 1,05940015 |

PROVINCIA DE SANTA FE

ESTUDIO SOBRE LA COPARTICIPACION A MUNICIPALIDADES Y COMUNAS - PERIODO 1994 A 2013

RESUMEN POR DEPARTAMENTOS - Transferencias en valores corrientes y nominales - **Impuesto a los Ingresos Brutos**

| DEPARTAMENTO | 1.994 | 1.995 | 1.996 | 1.997 | 1.998 | 1.999 | 2.000 | 2.001 | 2.002 | 2.003 | 2.004 | 2.005 | 2.006 | 2.007 | 2.008 | 2.009 | 2.010 | 2.011 | 2.012 | 2.013 |
|------------------|-------------------|-------------------|-------------------|-------------------|-------------------|-------------------|-------------------|-------------------|-------------------|-------------------|--------------------|--------------------|--------------------|--------------------|--------------------|--------------------|--------------------|--------------------|--------------------|----------------------|
| BELGRANO | 1.145.697 | 1.098.820 | 1.001.585 | 986.148 | 982.365 | 987.989 | 984.075 | 983.996 | 978.950 | 1.447.567 | 2.109.696 | 2.432.958 | 2.939.996 | 3.874.399 | 5.648.337 | 6.674.990 | 9.163.236 | 12.642.381 | 15.748.212 | 22.307.342 |
| CASEROS | 1.381.250 | 1.319.217 | 1.214.629 | 1.206.595 | 1.208.360 | 1.207.593 | 1.199.966 | 1.198.042 | 1.203.907 | 1.787.757 | 2.429.851 | 2.738.861 | 3.261.813 | 4.387.537 | 6.529.820 | 7.741.451 | 10.608.406 | 14.795.639 | 18.440.207 | 25.602.933 |
| CASTELLANOS | 2.972.858 | 2.811.382 | 2.647.973 | 2.689.889 | 2.748.540 | 2.750.194 | 2.642.129 | 2.598.627 | 2.608.995 | 3.892.911 | 5.437.848 | 6.226.065 | 7.775.143 | 10.288.633 | 15.133.431 | 17.959.953 | 24.815.019 | 34.406.991 | 43.441.414 | 62.400.105 |
| CONSTITUCION | 1.487.293 | 1.410.584 | 1.291.809 | 1.261.054 | 1.251.276 | 1.259.166 | 1.277.126 | 1.258.392 | 1.240.583 | 1.851.052 | 2.605.322 | 3.002.694 | 3.633.928 | 4.816.305 | 7.095.602 | 8.345.236 | 11.530.453 | 16.044.055 | 19.957.717 | 28.044.979 |
| GARAY | 306.993 | 290.182 | 271.566 | 271.067 | 271.809 | 274.035 | 274.035 | 275.583 | 280.226 | 415.340 | 629.721 | 744.525 | 925.735 | 1.245.267 | 1.865.169 | 2.197.326 | 3.019.840 | 4.204.171 | 5.317.702 | 7.224.795 |
| GENERAL LOPEZ | 3.354.399 | 3.217.951 | 2.984.178 | 2.966.994 | 2.894.645 | 2.865.839 | 2.862.857 | 2.847.745 | 2.860.572 | 4.289.584 | 6.127.727 | 7.113.564 | 8.439.930 | 11.205.306 | 16.617.440 | 19.535.738 | 26.898.417 | 37.626.233 | 46.934.254 | 65.438.908 |
| GENERAL OBLIGADO | 2.844.210 | 2.729.269 | 2.512.010 | 2.521.628 | 2.517.252 | 2.531.393 | 2.507.202 | 2.502.170 | 2.519.871 | 3.730.990 | 5.292.273 | 6.033.560 | 7.335.130 | 9.659.884 | 14.171.253 | 16.655.694 | 22.941.232 | 32.136.576 | 40.477.599 | 57.222.572 |
| IRIONDO | 1.304.030 | 1.254.605 | 1.154.140 | 1.151.444 | 1.151.532 | 1.164.654 | 1.159.022 | 1.150.190 | 1.140.952 | 1.694.666 | 2.410.129 | 2.791.059 | 3.388.900 | 4.432.370 | 6.592.011 | 7.753.721 | 10.501.732 | 14.423.877 | 18.003.594 | 25.149.934 |
| LA CAPITAL | 9.132.480 | 8.464.435 | 8.155.312 | 8.109.083 | 7.878.455 | 7.889.756 | 7.831.149 | 7.811.729 | 7.813.549 | 11.559.017 | 16.306.307 | 18.422.505 | 21.665.235 | 30.044.655 | 43.601.561 | 51.606.183 | 71.898.667 | 101.561.870 | 128.221.714 | 179.590.579 |
| LAS COLONIAS | 1.941.982 | 1.858.816 | 1.695.101 | 1.677.554 | 1.697.737 | 1.716.504 | 1.720.332 | 1.727.267 | 1.722.363 | 2.532.702 | 3.560.218 | 4.098.284 | 5.068.225 | 6.756.857 | 10.011.508 | 11.674.881 | 15.754.509 | 21.725.007 | 27.263.040 | 39.187.065 |
| 9 DE JULIO | 627.907 | 602.463 | 555.776 | 555.449 | 557.304 | 562.866 | 562.426 | 568.516 | 564.224 | 832.819 | 1.169.465 | 1.342.285 | 1.597.304 | 2.092.667 | 3.117.858 | 3.651.710 | 5.002.155 | 6.939.952 | 8.686.951 | 12.221.990 |
| ROSARIO | 21.880.302 | 21.118.254 | 19.324.138 | 19.420.985 | 19.673.307 | 19.651.279 | 19.885.457 | 19.955.482 | 19.913.584 | 29.519.667 | 41.813.183 | 48.337.672 | 58.988.977 | 77.704.285 | 116.829.089 | 137.867.226 | 187.624.891 | 259.977.291 | 324.769.017 | 450.669.582 |
| SAN CRISTOBAL | 1.499.803 | 1.439.972 | 1.324.368 | 1.327.039 | 1.335.976 | 1.325.160 | 1.325.243 | 1.315.985 | 1.317.639 | 1.954.617 | 2.757.131 | 3.197.603 | 3.880.657 | 5.075.303 | 7.513.555 | 8.844.449 | 12.141.210 | 16.821.081 | 21.134.951 | 30.246.720 |
| SAN JAVIER | 572.581 | 555.512 | 505.234 | 503.184 | 503.637 | 505.980 | 502.931 | 501.533 | 502.951 | 746.797 | 1.081.804 | 1.240.924 | 1.510.374 | 2.003.441 | 2.967.379 | 3.483.920 | 4.787.949 | 6.696.435 | 8.462.851 | 11.628.473 |
| SAN JERONIMO | 1.575.135 | 1.480.975 | 1.379.725 | 1.361.923 | 1.356.929 | 1.356.546 | 1.348.834 | 1.348.060 | 1.354.603 | 2.006.329 | 2.879.144 | 3.275.255 | 4.036.621 | 5.361.692 | 8.609.491 | 10.114.016 | 13.885.597 | 19.338.946 | 24.211.692 | 33.533.792 |
| SAN JUSTO | 806.143 | 774.320 | 721.369 | 722.595 | 725.329 | 730.009 | 725.142 | 722.316 | 719.561 | 1.060.602 | 1.492.461 | 1.681.508 | 2.039.348 | 2.780.843 | 4.125.348 | 4.831.089 | 6.629.473 | 9.194.916 | 11.477.392 | 16.301.098 |
| SAN LORENZO | 3.036.524 | 2.871.187 | 2.709.416 | 2.725.922 | 2.710.535 | 2.690.508 | 2.669.535 | 2.710.697 | 2.739.512 | 4.009.916 | 5.920.687 | 6.814.410 | 8.107.591 | 11.084.142 | 15.930.494 | 18.836.126 | 27.104.353 | 37.905.710 | 47.398.854 | 67.735.325 |
| SAN MARTIN | 1.570.635 | 1.498.713 | 1.380.743 | 1.370.038 | 1.369.283 | 1.370.917 | 1.366.172 | 1.370.378 | 1.368.062 | 2.034.698 | 2.901.684 | 3.253.541 | 3.902.717 | 5.212.313 | 7.697.142 | 9.044.761 | 12.336.227 | 17.176.071 | 21.479.689 | 29.775.196 |
| VERA | 1.040.641 | 1.007.648 | 923.718 | 924.166 | 918.486 | 912.370 | 909.123 | 906.047 | 902.652 | 1.338.735 | 1.960.636 | 2.289.976 | 2.734.366 | 3.627.287 | 5.321.363 | 6.268.093 | 8.612.353 | 11.947.729 | 15.020.400 | 21.042.969 |
| T O T A L | 58.480.863 | 55.804.304 | 51.752.790 | 51.752.757 | 51.752.757 | 51.752.757 | 51.752.757 | 51.752.757 | 51.752.756 | 76.705.766 | 108.885.287 | 125.037.246 | 151.231.990 | 201.653.184 | 299.377.852 | 353.086.561 | 485.255.718 | 675.564.931 | 846.447.247 | 1.185.324.357 |

* Impuestos de Transferencias Automáticas: Administración Provincial de Impuestos

* Impuestos de Transferencias No Automáticas: Contaduría General de la Provincia

* Aportes no reintegrables para compensar afectación para el Financiamiento Educativo: Contaduría Gral. de la Pcia.

* Fondo Federal Solidario: Dirección General de Ingresos Públicos

PROVINCIA DE SANTA FE

ESTUDIO SOBRE LA COPARTICIPACION A MUNICIPALIDADES Y COMUNAS - PERIODO 1994 A 2013

RESUMEN POR DEPARTAMENTOS - Valores en pesos constantes de diciembre de 2013- **Impuesto a los Ingresos Brutos**

| DEPARTAMENTO | 1.994 | 1.995 | 1.996 | 1.997 | 1.998 | 1.999 | 2.000 | 2.001 | 2.002 | 2.003 | 2.004 | 2.005 | 2.006 | 2.007 | 2.008 | 2.009 | 2.010 | 2.011 | 2.012 | 2.013 |
|--------------------------|--------------------|--------------------|--------------------|--------------------|--------------------|--------------------|--------------------|--------------------|--------------------|--------------------|--------------------|--------------------|--------------------|--------------------|--------------------|--------------------|--------------------|--------------------|----------------------|----------------------|
| BELGRANO | 5.604.911 | 5.093.025 | 4.556.985 | 4.472.467 | 4.507.273 | 4.648.747 | 4.561.578 | 4.638.551 | 3.088.251 | 3.936.162 | 5.420.786 | 5.726.409 | 6.253.413 | 7.531.009 | 9.913.583 | 10.992.560 | 13.437.512 | 16.685.672 | 18.674.114 | 23.632.402 |
| CASEROS | 6.757.271 | 6.114.567 | 5.526.290 | 5.472.254 | 5.544.183 | 5.682.040 | 5.562.316 | 5.647.563 | 3.797.915 | 4.861.192 | 6.243.414 | 6.446.408 | 6.937.922 | 8.528.440 | 11.460.703 | 12.748.836 | 15.556.794 | 19.527.585 | 21.866.262 | 27.123.751 |
| CASTELLANOS | 14.543.647 | 13.030.746 | 12.047.678 | 12.199.422 | 12.610.819 | 12.940.386 | 12.247.312 | 12.249.917 | 8.230.484 | 10.585.437 | 13.972.350 | 14.654.180 | 16.537.839 | 19.998.917 | 26.561.184 | 29.576.950 | 36.390.212 | 45.411.045 | 51.512.510 | 66.106.681 |
| CONSTITUCION | 7.276.052 | 6.538.054 | 5.877.438 | 5.719.244 | 5.741.091 | 5.924.705 | 5.919.984 | 5.932.055 | 3.913.615 | 5.033.301 | 6.694.279 | 7.067.388 | 7.729.417 | 9.361.873 | 12.453.724 | 13.743.166 | 16.908.938 | 21.175.270 | 23.665.714 | 29.710.855 |
| GARAY | 1.501.855 | 1.344.991 | 1.235.566 | 1.229.368 | 1.247.112 | 1.289.408 | 1.270.262 | 1.299.097 | 884.017 | 1.129.375 | 1.618.045 | 1.752.375 | 1.969.051 | 2.420.534 | 3.273.620 | 3.618.617 | 4.428.472 | 5.548.750 | 6.305.692 | 7.653.949 |
| GENERAL LOPEZ | 16.410.199 | 14.915.193 | 13.577.335 | 13.456.172 | 13.281.176 | 13.484.526 | 13.270.474 | 13.424.256 | 9.024.123 | 11.664.053 | 15.744.969 | 16.743.070 | 17.951.849 | 21.780.735 | 29.165.817 | 32.171.996 | 39.445.430 | 49.659.866 | 55.654.294 | 69.325.989 |
| GENERAL OBLIGADO | 13.914.283 | 12.650.153 | 11.429.080 | 11.436.308 | 11.549.625 | 11.910.868 | 11.621.873 | 11.795.218 | 7.949.330 | 10.145.148 | 13.598.300 | 14.201.083 | 15.601.925 | 18.776.762 | 24.872.433 | 27.429.059 | 33.642.381 | 42.414.506 | 47.998.040 | 60.621.601 |
| IRIONDO | 6.379.499 | 5.815.089 | 5.251.078 | 5.222.131 | 5.283.443 | 5.480.005 | 5.372.527 | 5.421.991 | 3.599.311 | 4.608.063 | 6.192.738 | 6.569.265 | 7.208.237 | 8.615.585 | 11.569.856 | 12.769.043 | 15.400.361 | 19.036.926 | 21.348.530 | 26.643.844 |
| LA CAPITAL | 44.677.397 | 39.232.627 | 37.104.826 | 36.777.028 | 36.147.830 | 37.123.374 | 36.300.472 | 36.824.450 | 24.649.067 | 31.430.784 | 41.898.455 | 43.360.724 | 46.082.258 | 58.400.427 | 76.526.535 | 84.986.497 | 105.436.460 | 134.043.419 | 152.044.369 | 190.258.286 |
| LAS COLONIAS | 9.500.453 | 8.615.606 | 7.712.325 | 7.608.192 | 7.789.535 | 8.076.601 | 7.974.420 | 8.142.328 | 5.433.464 | 6.886.815 | 9.147.848 | 9.646.059 | 10.780.186 | 13.133.895 | 17.571.528 | 19.226.518 | 23.103.345 | 28.673.106 | 32.328.313 | 41.514.782 |
| 9 DE JULIO | 3.071.809 | 2.792.416 | 2.528.653 | 2.519.122 | 2.557.016 | 2.648.433 | 2.607.068 | 2.679.982 | 1.779.932 | 2.264.566 | 3.004.897 | 3.159.311 | 3.397.488 | 4.067.700 | 5.472.256 | 6.013.737 | 7.335.456 | 9.159.490 | 10.300.923 | 12.947.978 |
| ROSARIO | 107.041.566 | 97.883.040 | 87.920.465 | 88.079.770 | 90.264.829 | 92.464.427 | 92.176.958 | 94.070.045 | 62.820.525 | 80.268.614 | 107.437.431 | 113.771.523 | 125.470.380 | 151.040.623 | 205.050.580 | 227.043.581 | 275.144.245 | 343.123.309 | 385.108.723 | 477.439.423 |
| SAN CRISTOBAL | 7.337.250 | 6.674.264 | 6.025.577 | 6.018.506 | 6.129.708 | 6.235.226 | 6.143.026 | 6.203.547 | 4.156.699 | 5.314.911 | 7.084.346 | 7.526.141 | 8.254.211 | 9.865.310 | 13.187.288 | 14.565.285 | 17.804.589 | 22.200.804 | 25.061.671 | 32.043.379 |
| SAN JAVIER | 2.801.150 | 2.574.796 | 2.298.700 | 2.282.083 | 2.310.779 | 2.380.767 | 2.331.284 | 2.364.224 | 1.586.639 | 2.030.658 | 2.779.656 | 2.920.740 | 3.212.586 | 3.894.263 | 5.208.144 | 5.737.416 | 7.021.332 | 8.838.091 | 10.035.187 | 12.319.206 |
| SAN JERONIMO | 7.705.785 | 6.864.316 | 6.277.436 | 6.176.715 | 6.225.843 | 6.382.905 | 6.252.381 | 6.354.750 | 4.273.308 | 5.455.524 | 7.397.854 | 7.708.911 | 8.585.949 | 10.421.990 | 15.110.801 | 16.656.042 | 20.362.662 | 25.523.933 | 28.710.047 | 35.525.705 |
| SAN JUSTO | 3.943.767 | 3.588.971 | 3.282.067 | 3.277.176 | 3.327.948 | 3.434.884 | 3.361.320 | 3.404.995 | 2.269.968 | 2.883.944 | 3.834.823 | 3.957.735 | 4.337.722 | 5.405.368 | 7.240.534 | 7.955.971 | 9.721.852 | 12.135.636 | 13.609.807 | 17.269.386 |
| SAN LORENZO | 14.855.109 | 13.307.941 | 12.327.231 | 12.362.843 | 12.436.445 | 12.659.546 | 12.374.351 | 12.778.214 | 8.642.221 | 10.903.592 | 15.212.987 | 16.038.955 | 17.244.960 | 21.545.217 | 27.960.134 | 31.019.856 | 39.747.428 | 50.028.725 | 56.205.214 | 71.758.814 |
| SAN MARTIN | 7.683.772 | 6.946.528 | 6.282.070 | 6.213.516 | 6.282.528 | 6.450.523 | 6.332.747 | 6.459.954 | 4.315.766 | 5.532.664 | 7.455.769 | 7.657.802 | 8.301.135 | 10.131.628 | 13.509.507 | 14.895.164 | 18.090.573 | 22.669.327 | 25.470.458 | 31.543.848 |
| VERA | 5.090.964 | 4.670.443 | 4.202.707 | 4.191.361 | 4.214.184 | 4.292.938 | 4.214.143 | 4.271.103 | 2.847.558 | 3.640.231 | 5.037.781 | 5.389.875 | 5.816.035 | 7.050.675 | 9.339.699 | 10.322.469 | 12.629.664 | 15.768.855 | 17.811.080 | 22.292.924 |
| T O T A L | 286.096.739 | 258.652.766 | 235.463.506 | 234.713.676 | 237.451.369 | 243.510.308 | 239.894.496 | 243.962.240 | 163.262.194 | 208.575.033 | 279.776.728 | 294.297.954 | 321.672.562 | 391.970.953 | 525.447.924 | 581.472.765 | 711.607.706 | 891.624.317 | 1.003.710.950 | 1.255.732.802 |
| INDICE DE PRECIOS MIXTOS | | | | | | | | | | | | | | | | | | | | |
| Promedio Anual | 300,6673 | 317,3481 | 323,2924 | 324,325 | 320,5857 | 312,609 | 317,3208 | 312,0299 | 466,2654 | 540,9424 | 572,4571 | 624,9388 | 691,5363 | 756,7223 | 838,0604 | 893,1762 | 1.003,03 | 1114,4755 | 1240,4423 | 1388,4342 |
| Diciembre de 2013 | | 1.470,91 | | | | | | | | | | | | | | | | | | |
| COEFICIENTE DE ACTUALIZ. | 4,892142910 | 4,634996712 | 4,549774136 | 4,535288368 | 4,588187808 | 4,705262484 | 4,635395474 | 4,713995037 | 3,154656983 | 2,719157160 | 2,569463109 | 2,353682313 | 2,127014012 | 1,94378757 | 1,75513292 | 1,6468278 | 1,46645919 | 1,31982031 | 1,185792681 | 1,05940015 |

PROVINCIA DE SANTA FE

ESTUDIO SOBRE LA COPARTICIPACION A MUNICIPALIDADES Y COMUNAS - PERIODO 1994 A 2013

RESUMEN POR DEPARTAMENTOS - Transferencias en valores corrientes y nominales - Régimen Federal

| DEPARTAMENTO | 1.994 | 1.995 | 1.996 | 1.997 | 1.998 | 1.999 | 2.000 | 2.001 | 2.002 | 2.003 | 2.004 | 2.005 | 2.006 | 2.007 | 2.008 | 2.009 | 2.010 | 2.011 | 2.012 | 2.013 |
|------------------|--------------------|-------------------|--------------------|--------------------|--------------------|--------------------|--------------------|--------------------|--------------------|--------------------|--------------------|--------------------|--------------------|--------------------|--------------------|--------------------|--------------------|----------------------|----------------------|----------------------|
| BELGRANO | 1.971.174 | 1.881.851 | 2.003.062 | 2.188.325 | 2.158.382 | 2.142.654 | 2.142.813 | 1.924.964 | 2.181.541 | 2.151.597 | 3.341.437 | 5.250.962 | 6.433.732 | 9.182.892 | 11.170.633 | 11.657.661 | 15.545.157 | 22.938.148 | 25.988.193 | 34.459.207 |
| CASEROS | 2.376.444 | 2.259.655 | 2.429.930 | 2.677.349 | 2.654.916 | 2.618.933 | 2.612.935 | 2.342.840 | 2.685.196 | 2.661.361 | 3.857.965 | 5.919.698 | 7.151.350 | 10.399.104 | 12.915.370 | 13.520.046 | 17.997.443 | 26.835.935 | 30.434.691 | 39.588.500 |
| CASTELLANOS | 5.114.810 | 4.817.397 | 5.301.134 | 5.967.796 | 6.038.904 | 5.965.471 | 5.753.480 | 5.083.382 | 5.821.575 | 5.796.141 | 8.625.801 | 13.432.761 | 17.006.552 | 24.385.562 | 29.929.280 | 31.367.498 | 42.092.664 | 62.424.327 | 71.650.570 | 96.284.432 |
| CONSTITUCION | 2.558.892 | 2.416.814 | 2.582.586 | 2.798.421 | 2.749.212 | 2.730.394 | 2.781.003 | 2.465.095 | 2.767.463 | 2.754.072 | 4.132.997 | 6.476.126 | 7.943.956 | 11.415.345 | 14.033.704 | 14.573.479 | 19.557.693 | 29.106.632 | 32.937.515 | 43.306.529 |
| GARAY | 528.183 | 498.121 | 543.464 | 601.486 | 597.201 | 594.286 | 596.710 | 538.266 | 624.810 | 617.976 | 995.970 | 1.607.460 | 2.027.775 | 2.951.464 | 3.687.346 | 3.837.245 | 5.122.770 | 7.626.321 | 8.776.330 | 11.209.387 |
| GENERAL LOPEZ | 5.771.252 | 5.510.993 | 5.973.762 | 6.584.764 | 6.359.860 | 6.214.972 | 6.233.937 | 5.570.634 | 6.383.290 | 6.380.999 | 9.710.177 | 15.353.034 | 18.468.570 | 26.558.211 | 32.865.586 | 34.116.533 | 45.628.324 | 68.245.755 | 77.464.217 | 101.160.742 |
| GENERAL OBLIGADO | 4.893.471 | 4.674.055 | 5.026.581 | 5.595.564 | 5.530.730 | 5.489.977 | 5.459.480 | 4.891.377 | 5.618.604 | 5.552.879 | 8.391.594 | 13.018.650 | 16.046.308 | 22.895.335 | 28.025.828 | 29.087.477 | 38.915.677 | 58.286.331 | 66.786.339 | 88.412.300 |
| IRIONDO | 2.243.586 | 2.148.366 | 2.309.726 | 2.555.084 | 2.530.071 | 2.525.777 | 2.523.795 | 2.251.500 | 2.544.278 | 2.521.266 | 3.820.683 | 6.020.102 | 7.409.531 | 10.505.364 | 13.037.123 | 13.540.874 | 17.820.638 | 26.168.702 | 29.708.569 | 38.874.418 |
| LA CAPITAL | 15.712.456 | 14.516.214 | 16.328.585 | 17.998.008 | 17.309.948 | 17.110.761 | 17.052.429 | 15.275.797 | 17.414.055 | 17.184.563 | 25.885.715 | 39.766.097 | 47.425.709 | 71.210.221 | 86.222.710 | 90.124.465 | 121.933.265 | 184.192.179 | 211.578.070 | 277.657.401 |
| LAS COLONIAS | 3.341.185 | 3.183.595 | 3.389.799 | 3.722.162 | 3.730.158 | 3.722.478 | 3.745.964 | 3.379.016 | 3.839.566 | 3.772.709 | 5.644.292 | 8.845.153 | 11.091.246 | 16.014.738 | 19.799.187 | 20.382.791 | 26.733.099 | 39.411.524 | 44.983.838 | 60.453.827 |
| 9 DE JULIO | 1.080.315 | 1.031.745 | 1.112.263 | 1.232.520 | 1.224.473 | 1.220.698 | 1.224.635 | 1.112.592 | 1.257.724 | 1.239.380 | 1.855.061 | 2.895.343 | 3.492.434 | 4.959.926 | 6.166.317 | 6.377.056 | 8.486.101 | 12.589.610 | 14.333.628 | 18.879.131 |
| ROSARIO | 37.645.119 | 36.158.468 | 38.667.673 | 43.089.259 | 43.224.587 | 42.613.927 | 43.299.864 | 39.042.950 | 44.406.223 | 43.935.985 | 66.269.124 | 104.325.044 | 129.094.883 | 184.170.505 | 231.040.782 | 240.754.630 | 318.345.118 | 471.590.992 | 536.024.282 | 696.730.241 |
| SAN CRISTOBAL | 2.580.415 | 2.465.934 | 2.650.106 | 2.944.406 | 2.935.293 | 2.873.764 | 2.885.769 | 2.573.826 | 2.937.934 | 2.907.825 | 4.373.508 | 6.892.135 | 8.476.546 | 12.029.208 | 14.859.404 | 15.445.461 | 20.596.605 | 30.516.877 | 34.867.352 | 46.642.467 |
| SAN JAVIER | 985.128 | 950.936 | 1.010.935 | 1.116.550 | 1.106.554 | 1.097.325 | 1.095.140 | 980.792 | 1.121.463 | 1.110.860 | 1.714.102 | 2.678.857 | 3.306.427 | 4.748.447 | 5.868.339 | 6.083.824 | 8.122.015 | 12.145.792 | 13.961.900 | 18.014.471 |
| SAN JERONIMO | 2.710.024 | 2.538.298 | 2.759.636 | 3.022.142 | 2.981.340 | 2.941.961 | 2.937.098 | 2.635.557 | 3.019.969 | 2.984.682 | 4.565.123 | 7.069.458 | 8.834.992 | 12.707.992 | 17.026.240 | 17.661.726 | 23.555.302 | 35.080.057 | 39.956.697 | 51.878.587 |
| SAN JUSTO | 1.386.971 | 1.325.991 | 1.443.785 | 1.603.390 | 1.593.645 | 1.583.191 | 1.579.005 | 1.413.298 | 1.604.334 | 1.579.790 | 2.365.633 | 3.636.688 | 4.476.018 | 6.591.004 | 8.158.609 | 8.436.454 | 11.246.303 | 16.681.007 | 18.940.465 | 25.162.203 |
| SAN LORENZO | 5.224.348 | 4.920.001 | 5.424.574 | 6.048.887 | 5.955.362 | 5.835.153 | 5.812.742 | 5.293.599 | 6.100.655 | 5.961.389 | 9.374.628 | 14.708.213 | 17.744.687 | 26.271.034 | 31.504.217 | 32.896.125 | 45.936.033 | 68.798.556 | 78.188.343 | 104.626.469 |
| SAN MARTIN | 2.702.282 | 2.567.201 | 2.762.204 | 3.040.081 | 3.008.486 | 2.973.119 | 2.974.802 | 2.680.584 | 3.049.757 | 3.023.624 | 4.603.820 | 7.025.160 | 8.545.639 | 12.353.942 | 15.222.826 | 15.793.965 | 20.929.620 | 31.154.065 | 35.449.532 | 46.052.223 |
| VERA | 1.790.425 | 1.725.040 | 1.848.889 | 2.050.753 | 2.018.020 | 1.978.644 | 1.979.619 | 1.772.869 | 2.012.736 | 1.991.956 | 3.103.474 | 4.942.286 | 5.984.055 | 8.597.199 | 10.523.482 | 10.946.658 | 14.610.115 | 21.674.864 | 24.781.969 | 32.536.746 |
| T O T A L | 100.616.483 | 95.590.674 | 103.568.696 | 114.836.945 | 113.707.141 | 112.233.485 | 112.691.220 | 101.228.938 | 115.391.173 | 114.129.053 | 172.631.105 | 269.863.227 | 330.960.410 | 477.947.493 | 592.056.983 | 616.603.966 | 823.173.942 | 1.225.467.675 | 1.396.812.500 | 1.831.929.281 |

Fuente: * Impuestos de Transferencias Automáticas: Administración Provincial de Impuestos

* Impuestos de Transferencias No Automáticas: Contaduría General de la Provincia

* Aportes no reintegrables para compensar afectación para el Financiamiento Educativo: Contaduría Gral. de la Pcia.

* Fondo Federal Solidario: Dirección General de Ingresos Públicos

PROVINCIA DE SANTA FE

ESTUDIO SOBRE LA COPARTICIPACION A MUNICIPALIDADES Y COMUNAS - PERIODO 1994 A 2013

RESUMEN POR DEPARTAMENTOS - Transferencias en valores constantes de diciembre de 2013 - Régimen Federal

| DEPARTAMENTO | 1.994 | 1.995 | 1.996 | 1.997 | 1.998 | 1.999 | 2.000 | 2.001 | 2.002 | 2.003 | 2.004 | 2.005 | 2.006 | 2.007 | 2.008 | 2.009 | 2.010 | 2.011 | 2.012 | 2.013 |
|--------------------------|--------------------|--------------------|--------------------|--------------------|--------------------|--------------------|--------------------|--------------------|--------------------|--------------------|--------------------|--------------------|--------------------|--------------------|----------------------|----------------------|----------------------|----------------------|----------------------|----------------------|
| BELGRANO | 9.643.265 | 8.722.371 | 9.113.481 | 9.924.683 | 9.903.061 | 10.081.748 | 9.932.788 | 9.074.272 | 6.882.014 | 5.850.531 | 5.585.700 | 12.359.096 | 13.684.637 | 17.849.591 | 19.605.947 | 19.198.161 | 22.796.338 | 30.274.234 | 30.816.609 | 36.506.089 |
| CASEROS | 11.625.902 | 10.473.494 | 11.055.634 | 12.142.548 | 12.181.254 | 12.322.766 | 12.111.989 | 11.044.135 | 8.470.873 | 7.236.658 | 9.912.900 | 13.933.088 | 15.211.021 | 20.213.649 | 22.668.192 | 22.265.188 | 26.392.516 | 35.418.611 | 36.089.233 | 41.940.063 |
| CASTELLANOS | 25.022.383 | 22.328.617 | 24.118.963 | 27.065.674 | 27.707.626 | 28.069.107 | 26.669.654 | 23.963.037 | 18.365.071 | 15.760.619 | 22.163.678 | 31.616.453 | 36.173.174 | 47.400.352 | 52.529.864 | 51.656.868 | 61.727.174 | 82.388.895 | 84.962.722 | 102.003.741 |
| CONSTITUCION | 12.518.467 | 11.201.925 | 11.750.184 | 12.691.647 | 12.613.902 | 12.847.222 | 12.891.047 | 11.620.444 | 8.730.397 | 7.488.753 | 10.619.584 | 15.242.743 | 16.896.907 | 22.189.006 | 24.631.016 | 24.000.010 | 28.680.559 | 38.415.524 | 39.057.064 | 45.878.943 |
| GARAY | 2.583.945 | 2.308.790 | 2.472.637 | 2.727.913 | 2.740.070 | 2.796.273 | 2.765.986 | 2.537.382 | 1.971.062 | 1.680.374 | 2.559.108 | 3.783.451 | 4.313.105 | 5.737.019 | 6.471.782 | 6.319.282 | 7.512.333 | 10.065.374 | 10.406.908 | 11.875.227 |
| GENERAL LOPEZ | 28.233.792 | 25.543.436 | 27.179.269 | 29.863.803 | 29.180.234 | 29.243.075 | 28.896.761 | 26.259.942 | 20.137.091 | 17.350.940 | 24.949.943 | 36.136.164 | 39.282.907 | 51.623.520 | 57.683.472 | 56.184.055 | 66.912.075 | 90.072.134 | 91.856.502 | 107.169.705 |
| GENERAL OBLIGADO | 23.939.561 | 21.664.232 | 22.869.808 | 25.377.498 | 25.376.029 | 25.831.783 | 25.306.847 | 23.057.928 | 17.724.769 | 15.099.150 | 21.561.890 | 30.641.766 | 34.130.722 | 44.503.668 | 49.189.054 | 47.902.066 | 57.068.251 | 76.927.484 | 79.194.752 | 93.664.004 |
| IRIONDO | 10.975.945 | 9.957.669 | 10.508.730 | 11.588.040 | 11.608.439 | 11.884.442 | 11.698.789 | 10.613.559 | 8.026.323 | 6.855.719 | 9.817.104 | 14.169.408 | 15.760.176 | 20.420.196 | 22.881.884 | 22.299.488 | 26.133.238 | 34.537.984 | 35.228.203 | 41.183.564 |
| LA CAPITAL | 76.867.582 | 67.282.604 | 74.291.373 | 81.626.157 | 79.421.291 | 80.510.621 | 79.044.753 | 72.010.033 | 54.935.371 | 46.727.528 | 66.512.391 | 93.596.758 | 100.875.148 | 138.417.542 | 151.332.317 | 148.419.474 | 178.810.158 | 243.100.578 | 250.887.727 | 294.150.292 |
| LAS COLONIAS | 16.345.555 | 14.755.951 | 15.422.821 | 16.881.078 | 17.114.663 | 17.515.238 | 17.364.024 | 15.928.664 | 12.112.514 | 10.258.587 | 14.502.801 | 20.818.681 | 23.591.237 | 31.129.249 | 34.750.204 | 33.566.947 | 39.202.998 | 52.016.129 | 53.341.505 | 64.044.793 |
| 9 DE JULIO | 5.285.056 | 4.782.135 | 5.060.547 | 5.589.832 | 5.618.111 | 5.743.704 | 5.676.669 | 5.244.751 | 3.967.687 | 3.370.070 | 4.766.510 | 6.814.717 | 7.428.456 | 9.641.043 | 10.822.706 | 10.501.913 | 12.444.521 | 16.616.023 | 16.996.711 | 20.000.555 |
| ROSARIO | 184.165.303 | 167.594.379 | 175.929.180 | 195.422.214 | 198.322.522 | 200.509.713 | 200.711.993 | 184.048.270 | 140.086.401 | 119.468.849 | 170.276.069 | 245.548.011 | 274.586.625 | 357.988.338 | 405.507.283 | 396.481.418 | 466.840.124 | 622.415.370 | 635.613.670 | 738.116.122 |
| SAN CRISTOBAL | 12.623.759 | 11.429.594 | 12.057.383 | 13.353.732 | 13.467.675 | 13.521.814 | 13.376.682 | 12.133.003 | 9.268.174 | 7.906.833 | 11.237.567 | 16.221.897 | 18.029.731 | 23.382.225 | 26.080.229 | 25.436.014 | 30.204.081 | 40.276.795 | 41.345.450 | 49.413.037 |
| SAN JAVIER | 4.819.386 | 4.407.587 | 4.599.528 | 5.063.874 | 5.077.079 | 5.163.201 | 5.076.407 | 4.623.447 | 3.537.830 | 3.020.603 | 4.404.321 | 6.305.179 | 7.032.816 | 9.229.972 | 10.299.714 | 10.019.010 | 11.910.603 | 16.030.263 | 16.555.919 | 19.084.533 |
| SAN JERONIMO | 13.257.825 | 11.765.001 | 12.555.719 | 13.706.285 | 13.678.949 | 13.842.698 | 13.614.612 | 12.424.003 | 9.526.966 | 8.115.820 | 11.729.916 | 16.639.259 | 18.792.152 | 24.701.637 | 29.883.314 | 29.085.821 | 34.542.889 | 46.299.372 | 47.380.359 | 54.960.183 |
| SAN JUSTO | 6.785.262 | 6.145.965 | 6.568.896 | 7.271.836 | 7.311.944 | 7.449.330 | 7.319.312 | 6.662.281 | 5.061.125 | 4.295.697 | 6.078.407 | 8.559.608 | 9.520.554 | 12.811.512 | 14.319.443 | 13.893.387 | 16.492.244 | 22.015.932 | 22.459.465 | 26.656.842 |
| SAN LORENZO | 25.558.255 | 22.804.188 | 24.680.586 | 27.433.447 | 27.324.318 | 27.455.924 | 26.944.359 | 24.954.000 | 19.245.474 | 16.209.953 | 24.087.760 | 34.618.461 | 37.743.198 | 51.065.309 | 55.294.089 | 54.174.253 | 67.363.317 | 90.801.732 | 92.715.164 | 110.841.297 |
| SAN MARTIN | 13.219.951 | 11.898.968 | 12.567.405 | 13.787.644 | 13.803.497 | 13.989.307 | 13.789.383 | 12.636.262 | 9.620.938 | 8.221.708 | 11.829.345 | 16.534.994 | 18.176.695 | 24.013.439 | 26.718.083 | 26.009.941 | 30.692.433 | 41.117.768 | 42.035.796 | 48.787.732 |
| VERA | 8.759.017 | 7.995.555 | 8.412.028 | 9.300.754 | 9.259.055 | 9.310.039 | 9.176.316 | 8.357.297 | 6.349.492 | 5.416.441 | 7.974.261 | 11.632.572 | 12.728.169 | 16.711.129 | 18.470.110 | 18.027.260 | 21.425.138 | 28.606.926 | 29.386.278 | 34.469.434 |
| T O T A L | 492.230.212 | 443.062.461 | 471.214.174 | 520.818.660 | 521.709.718 | 528.088.007 | 522.368.370 | 477.192.711 | 364.019.569 | 310.334.832 | 443.569.255 | 635.172.304 | 703.957.429 | 929.028.396 | 1.039.138.703 | 1.015.440.556 | 1.207.150.992 | 1.617.397.127 | 1.656.330.038 | 1.940.746.155 |
| INDICE DE PRECIOS MIXTOS | | | | | | | | | | | | | | | | | | | | |
| Promedio Anual | 300,6673 | 317,3481 | 323,2924 | 324,325 | 320,5857 | 312,609 | 317,3208 | 312,0299 | 466,2654 | 540,9424 | 572,4571 | 624,9388 | 691,5363 | 756,7223 | 838,0604 | 893,1762 | 1.003,03 | 1114,4755 | 1240,4423 | 1388,4342 |
| Diciembre de 2013 | | 1.470,91 | | | | | | | | | | | | | | | | | | |
| COEFICIENTE DE ACTUALIZ. | 4,892142910 | 4,634996712 | 4,549774136 | 4,535288368 | 4,588187808 | 4,705262484 | 4,635395474 | 4,713995037 | 3,154656983 | 2,719157160 | 2,569463109 | 2,353682313 | 2,127014012 | 1,943787569 | 1,755132924 | 1,646827804 | 1,466459189 | 1,31982031 | 1,185792681 | 1,05940015 |

PROVINCIA DE SANTA FE

ESTUDIO SOBRE LA COPARTICIPACION A MUNICIPALIDADES Y COMUNAS - PERIODO 2009-2013

RESUMEN POR DEPARTAMENTOS - Transferencias en valores corrientes y nominales -

Fondo**Federal Solidario**

| DEPARTAMENTO | 2.009 | 2.010 | 2.011 | 2.012 | 2.013 |
|------------------|-------------------|--------------------|--------------------|--------------------|--------------------|
| BELGRANO | 1.016.122 | 3.507.862 | 3.514.049 | 3.530.933 | 4.692.657 |
| CASEROS | 1.682.167 | 4.230.525 | 4.110.973 | 4.140.617 | 5.425.062 |
| CASTELLANOS | 3.905.852 | 9.874.340 | 9.563.130 | 9.711.845 | 12.948.924 |
| CONSTITUCION | 1.810.859 | 4.585.178 | 4.458.962 | 4.478.788 | 5.854.391 |
| GARAY | 476.815 | 1.202.762 | 1.168.290 | 1.189.060 | 1.581.949 |
| GENERAL LOPEZ | 4.241.080 | 10.708.806 | 10.454.514 | 10.536.273 | 13.838.648 |
| GENERAL OBLIGADO | 3.617.166 | 9.133.383 | 8.928.783 | 9.067.752 | 12.050.728 |
| IRIONDO | 1.683.388 | 4.201.499 | 4.008.920 | 4.036.003 | 5.305.278 |
| LA CAPITAL | 11.206.273 | 28.527.462 | 28.215.830 | 28.715.479 | 37.999.089 |
| LAS COLONIAS | 2.520.595 | 6.299.439 | 6.037.581 | 6.106.376 | 8.126.416 |
| 9 DE JULIO | 792.373 | 1.994.202 | 1.928.639 | 1.947.071 | 2.561.203 |
| ROSARIO | 29.901.471 | 74.934.658 | 72.243.760 | 72.844.149 | 95.079.276 |
| SAN CRISTOBAL | 1.919.652 | 4.837.638 | 4.675.018 | 4.731.371 | 6.219.292 |
| SAN JAVIER | 755.442 | 1.906.571 | 1.860.603 | 1.894.020 | 2.509.540 |
| SAN JERONIMO | 2.193.191 | 5.531.004 | 5.373.964 | 5.427.951 | 7.135.776 |
| SAN JUSTO | 1.047.860 | 2.641.256 | 2.555.428 | 2.573.646 | 3.396.218 |
| SAN LORENZO | 4.092.476 | 10.655.892 | 10.540.232 | 10.601.287 | 14.247.701 |
| SAN MARTIN | 1.959.982 | 4.922.421 | 4.772.476 | 4.818.718 | 6.321.170 |
| VERA | 1.361.430 | 3.431.373 | 3.320.452 | 3.362.558 | 4.457.492 |
| T O T A L | 76.184.195 | 193.126.273 | 187.731.604 | 189.713.895 | 249.750.811 |

Fuente:

* Impuestos de Transferencias Automáticas: Administración Provincial de Impuestos

* Impuestos de Transferencias No Automáticas: Contaduría General de la Provincia

* Aportes no reintegrables para compensar afectación para el Financiamiento Educativo: Contaduría Gral. de la Pcia.

* Fondo Federal Solidario: Dirección General de Ingresos Públicos

PROVINCIA DE SANTA FE

ESTUDIO SOBRE LA COPARTICIPACION A MUNICIPALIDADES Y COMUNAS - PERIODO 2009-2013

RESUMEN POR DEPARTAMENTOS - Valores en pesos constantes de diciembre de 2013 -
Fondo Federal Solidario**Fondo**

| DEPARTAMENTO | 2.009 | 2.010 | 2.011 | 2.012 | 2.013 |
|---------------------------|--------------------|--------------------|--------------------|--------------------|--------------------|
| BELGRANO | 1.673.378 | 5.144.137 | 4.637.913 | 4.186.954 | 4.971.401 |
| CASEROS | 2.770.239 | 6.203.892 | 5.425.746 | 4.909.913 | 5.747.312 |
| CASTELLANOS | 6.432.266 | 14.480.317 | 12.621.613 | 11.516.234 | 13.718.092 |
| CONSTITUCION | 2.982.172 | 6.723.977 | 5.885.029 | 5.310.914 | 6.202.143 |
| GARAY | 785.232 | 1.763.802 | 1.541.933 | 1.409.979 | 1.675.917 |
| GENERAL LOPEZ | 6.984.329 | 15.704.027 | 13.798.079 | 12.493.836 | 14.660.666 |
| GENERAL OBLIGADO | 5.956.850 | 13.393.733 | 11.784.390 | 10.752.474 | 12.766.543 |
| IRIONDO | 2.772.250 | 6.161.327 | 5.291.053 | 4.785.862 | 5.620.413 |
| LA CAPITAL | 18.454.802 | 41.834.359 | 37.239.826 | 34.050.604 | 40.256.241 |
| LAS COLONIAS | 4.150.986 | 9.237.871 | 7.968.521 | 7.240.896 | 8.609.126 |
| 9 DE JULIO | 1.304.902 | 2.924.416 | 2.545.457 | 2.308.822 | 2.713.339 |
| ROSARIO | 49.242.573 | 109.888.618 | 95.348.782 | 86.378.059 | 100.726.999 |
| SAN CRISTOBAL | 3.161.336 | 7.094.199 | 6.170.183 | 5.610.425 | 6.588.719 |
| SAN JAVIER | 1.244.084 | 2.795.908 | 2.455.661 | 2.245.915 | 2.658.607 |
| SAN JERONIMO | 3.611.807 | 8.110.991 | 7.092.667 | 6.436.425 | 7.559.642 |
| SAN JUSTO | 1.725.645 | 3.873.294 | 3.372.706 | 3.051.810 | 3.597.954 |
| SAN LORENZO | 6.739.604 | 15.626.431 | 13.911.213 | 12.570.928 | 15.094.017 |
| SAN MARTIN | 3.227.754 | 7.218.529 | 6.298.811 | 5.714.001 | 6.696.649 |
| VERA | 2.242.041 | 5.031.969 | 4.382.400 | 3.987.296 | 4.722.268 |
| T O T A L | 125.462.251 | 283.211.798 | 247.771.984 | 224.961.348 | 264.586.047 |
| INDICE DE PRECIOS MIXTOS | | | | | |
| Promedio Anual | 893,1762 | 1.003,03 | 1114,4755 | 1240,4423 | 1388,4342 |
| Diciembre de 2013 | | 1.470,91 | | | |
| COEFICIENTE ACTUALIZACION | 1,646827804 | 1,466459189 | 1,31982031 | 1,185792681 | 1,05940015 |

PROVINCIA DE SANTA FE

ESTUDIO SOBRE LA COPARTICIPACION A MUNICIPALIDADES Y COMUNAS - PERIODO 2008-2013

RESUMEN POR DEPARTAMENTOS - Transferencias en valores corrientes y nominales - **Transferencia no reintegrable para compensar afectación para el Financiamiento Educativo**

| DEPARTAMENTO | 2.008 | 2.009 | 2.010 | 2.011 | 2.012 | 2.013 |
|------------------|-------------------|-------------------|-------------------|------------------|--------------------|--------------------|
| BELGRANO | 632.373 | 1.171.882 | 1.800.008 | 162.976 | 2.955.092 | 3.375.071 |
| CASEROS | 729.922 | 1.358.635 | 2.082.412 | 188.519 | 3.450.190 | 3.885.067 |
| CASTELLANOS | 1.694.643 | 3.150.369 | 4.880.529 | 440.321 | 8.236.432 | 9.278.309 |
| CONSTITUCION | 793.002 | 1.464.161 | 2.273.356 | 205.981 | 3.717.783 | 4.182.417 |
| GARAY | 209.905 | 385.606 | 593.947 | 53.790 | 1.002.738 | 1.131.324 |
| GENERAL LOPEZ | 1.860.851 | 3.428.464 | 5.293.843 | 479.490 | 8.768.634 | 9.917.316 |
| GENERAL OBLIGADO | 1.586.933 | 2.923.754 | 4.515.024 | 408.948 | 7.606.536 | 8.653.290 |
| IRIONDO | 738.501 | 1.360.795 | 2.051.172 | 185.510 | 3.379.468 | 3.793.185 |
| LA CAPITAL | 4.886.623 | 9.055.778 | 14.224.094 | 1.289.644 | 24.132.779 | 27.203.229 |
| LAS COLONIAS | 1.121.192 | 2.043.882 | 3.079.857 | 278.593 | 5.126.852 | 5.837.010 |
| 9 DE JULIO | 348.929 | 640.825 | 982.378 | 88.942 | 1.631.330 | 1.831.429 |
| ROSARIO | 13.088.899 | 24.180.093 | 36.745.271 | 3.325.022 | 60.877.002 | 67.782.986 |
| SAN CRISTOBAL | 845.687 | 1.551.947 | 2.386.465 | 216.101 | 3.978.685 | 4.434.793 |
| SAN JAVIER | 332.380 | 611.111 | 942.012 | 85.317 | 1.593.896 | 1.795.753 |
| SAN JERONIMO | 965.307 | 1.774.083 | 2.730.622 | 247.288 | 4.540.480 | 5.101.777 |
| SAN JUSTO | 461.888 | 847.634 | 1.303.268 | 118.018 | 2.153.237 | 2.434.301 |
| SAN LORENZO | 1.784.554 | 3.309.436 | 5.444.296 | 496.724 | 8.938.955 | 10.258.130 |
| SAN MARTIN | 853.953 | 1.585.868 | 2.419.402 | 218.988 | 4.025.931 | 4.520.776 |
| VERA | 596.413 | 1.100.282 | 1.692.988 | 153.307 | 2.827.292 | 3.192.050 |
| TOTAL | 33.531.956 | 61.944.604 | 95.440.944 | 8.643.479 | 158.943.311 | 178.608.213 |

Fuente:

* Impuestos de Transferencias Automáticas: Administración Provincial de Impuestos

* Impuestos de Transferencias No Automáticas: Contaduría General de la Provincia

* Aportes no reintegrables para compensar afectación para el Financiamiento Educativo: Contaduría Gral. de la Pcia.

* Fondo Federal Solidario: Dirección General de Ingresos Públicos

PROVINCIA DE SANTA FE

ESTUDIO SOBRE LA COPARTICIPACION A MUNICIPALIDADES Y COMUNAS - PERIODO 2008-2013

RESUMEN POR DEPARTAMENTOS - Valores en pesos constantes de diciembre de 2013 - **Transferencia no reintegrable para compensar afectación para el Financiamiento Educativo**

| DEPARTAMENTO | 2.008 | 2.009 | 2.010 | 2.011 | 2.012 | 2.013 |
|------------------|-------------------|--------------------|--------------------|-------------------|--------------------|--------------------|
| BELGRANO | 1.109.899 | 1.929.888 | 2.639.638 | 215.099 | 3.504.126 | 3.575.551 |
| CASEROS | 1.281.110 | 2.237.437 | 3.053.772 | 248.812 | 4.091.210 | 4.115.841 |
| CASTELLANOS | 2.974.324 | 5.188.116 | 7.157.097 | 581.144 | 9.766.700 | 9.829.442 |
| CONSTITUCION | 1.391.824 | 2.411.221 | 3.333.783 | 271.857 | 4.408.520 | 4.430.853 |
| GARAY | 368.410 | 635.026 | 871.000 | 70.993 | 1.189.039 | 1.198.525 |
| GENERAL LOPEZ | 3.266.040 | 5.646.090 | 7.763.204 | 632.840 | 10.397.782 | 10.506.406 |
| GENERAL OBLIGADO | 2.785.279 | 4.814.920 | 6.621.099 | 539.738 | 9.019.775 | 9.167.297 |
| IRIONDO | 1.296.167 | 2.240.995 | 3.007.960 | 244.839 | 4.007.348 | 4.018.501 |
| LA CAPITAL | 8.576.673 | 14.913.307 | 20.859.053 | 1.702.099 | 28.616.472 | 28.819.105 |
| LAS COLONIAS | 1.967.841 | 3.365.922 | 4.516.484 | 367.693 | 6.079.383 | 6.183.730 |
| 9 DE JULIO | 612.417 | 1.055.328 | 1.440.617 | 117.388 | 1.934.420 | 1.940.216 |
| ROSARIO | 22.972.758 | 39.820.450 | 53.885.440 | 4.388.432 | 72.187.504 | 71.809.305 |
| SAN CRISTOBAL | 1.484.294 | 2.555.789 | 3.499.653 | 285.214 | 4.717.895 | 4.698.220 |
| SAN JAVIER | 583.371 | 1.006.394 | 1.381.422 | 112.604 | 1.890.030 | 1.902.420 |
| SAN JERONIMO | 1.694.242 | 2.921.609 | 4.004.346 | 326.375 | 5.384.068 | 5.404.823 |
| SAN JUSTO | 810.675 | 1.395.908 | 1.911.190 | 155.762 | 2.553.293 | 2.578.899 |
| SAN LORENZO | 3.132.129 | 5.450.071 | 7.983.838 | 655.587 | 10.599.747 | 10.867.464 |
| SAN MARTIN | 1.498.802 | 2.611.651 | 3.547.955 | 289.025 | 4.773.920 | 4.789.311 |
| VERA | 1.046.785 | 1.811.974 | 2.482.698 | 202.338 | 3.352.582 | 3.381.659 |
| T O T A L | 58.853.040 | 102.012.097 | 139.960.249 | 11.407.840 | 188.473.815 | 189.217.568 |

INDICE DE PRECIOS MIXTOS

| | | | | | | |
|-------------------|----------|----------|----------|-----------|-----------|-----------|
| Promedio Anual | 838,0604 | 893,1762 | 1.003,03 | 1114,4755 | 1240,4423 | 1388,4342 |
| Diciembre de 2013 | | 1.470,91 | | | | |

| | | | | | | |
|---------------------------|-------------|-------------|-------------|------------|-------------|------------|
| COEFICIENTE ACTUALIZACIÓN | 1,755132924 | 1,646827804 | 1,466459189 | 1,31982031 | 1,185792681 | 1,05940015 |
|---------------------------|-------------|-------------|-------------|------------|-------------|------------|

COPARTICIPACION A MUNICIPIOS Y COMUNAS

Detalle de las transferencias:

- * directa e indirecta, discriminada por impuestos.
- * por departamento y por cada uno de los Municipios y Comunas.
- * por nodo geográfico
- * corresponden a totales nominales, sin considerar las retenciones y en valores corrientes.

AÑO: 2013

PROVINCIA DE SANTA FE

ESTUDIO SOBRE LA COPARTICIPACION A MUNICIPALIDADES Y COMUNAS - AÑO 2013
RESUMEN POR DEPARTAMENTOS - Transferencias en valores corrientes - Valores Nominales

| DEPARTAMENTO | DIRECTA | | | INDIRECTA | | | OTROS | | | TOTAL |
|------------------|--------------------|-------------------------------|----------------------|----------------------|----------------------|----------------------|-------------------------|-----------------------------|--------------------|----------------------|
| | Inmobiliario | Patente Única sobre Vehículos | Subtotal | Régimen Federal | Ingresos Brutos | Subtotal | Fondo Federal Solidario | Fondo para Financ.Educativo | Subtotal | |
| BELGRANO | 14.534.816 | 20.595.703 | 35.130.519 | 34.459.207 | 22.307.342 | 56.766.549 | 4.692.657 | 3.375.071 | 8.067.728 | 99.964.796 |
| CASEROS | 23.898.716 | 35.446.256 | 59.344.972 | 39.588.500 | 25.602.933 | 65.191.433 | 5.425.062 | 3.885.067 | 9.310.129 | 133.846.535 |
| CASTELLANOS | 27.888.756 | 59.639.381 | 87.528.136 | 96.284.432 | 62.400.105 | 158.684.537 | 12.948.924 | 9.278.309 | 22.227.233 | 268.439.906 |
| CONSTITUCION | 21.473.690 | 30.876.351 | 52.350.041 | 43.306.529 | 28.044.979 | 71.351.508 | 5.854.391 | 4.182.417 | 10.036.808 | 133.738.357 |
| GARAY | 1.966.946 | 3.152.728 | 5.119.674 | 11.209.387 | 7.224.795 | 18.434.182 | 1.581.949 | 1.131.324 | 2.713.273 | 26.267.129 |
| GENERAL LOPEZ | 68.060.133 | 74.060.611 | 142.120.744 | 101.160.742 | 65.438.908 | 166.599.649 | 13.838.648 | 9.917.316 | 23.755.964 | 332.476.358 |
| GENERAL OBLIGADO | 15.774.642 | 29.066.716 | 44.841.357 | 88.412.300 | 57.222.572 | 145.634.872 | 12.050.728 | 8.653.290 | 20.704.018 | 211.180.247 |
| IRIONDO | 20.932.403 | 25.634.643 | 46.567.046 | 38.874.418 | 25.149.934 | 64.024.352 | 5.305.278 | 3.793.185 | 9.098.464 | 119.689.862 |
| LA CAPITAL | 60.959.110 | 125.259.625 | 186.218.736 | 277.657.401 | 179.590.579 | 457.247.980 | 37.999.089 | 27.203.229 | 65.202.318 | 708.669.033 |
| LAS COLONIAS | 17.753.384 | 35.491.278 | 53.244.662 | 60.453.827 | 39.187.065 | 99.640.892 | 8.126.416 | 5.837.010 | 13.963.426 | 166.848.980 |
| 9 DE JULIO | 4.431.534 | 5.404.445 | 9.835.979 | 18.879.131 | 12.221.990 | 31.101.121 | 2.561.203 | 1.831.429 | 4.392.632 | 45.329.732 |
| ROSARIO | 199.892.640 | 346.153.671 | 546.046.311 | 696.730.241 | 450.669.582 | 1.147.399.824 | 95.079.276 | 67.782.986 | 162.862.261 | 1.856.308.396 |
| SAN CRISTOBAL | 12.597.022 | 19.525.565 | 32.122.588 | 46.642.467 | 30.246.720 | 76.889.187 | 6.219.292 | 4.434.793 | 10.654.085 | 119.665.859 |
| SAN JAVIER | 2.941.399 | 4.261.345 | 7.202.744 | 18.014.471 | 11.628.473 | 29.642.943 | 2.509.540 | 1.795.753 | 4.305.292 | 41.150.980 |
| SAN JERONIMO | 12.260.715 | 20.887.742 | 33.148.458 | 51.878.587 | 33.533.792 | 85.412.379 | 7.135.776 | 5.101.777 | 12.237.553 | 130.798.390 |
| SAN JUSTO | 7.666.293 | 11.803.641 | 19.469.934 | 25.162.203 | 16.301.098 | 41.463.302 | 3.396.218 | 2.434.301 | 5.830.519 | 66.763.755 |
| SAN LORENZO | 35.773.831 | 53.239.174 | 89.013.005 | 104.626.469 | 67.735.325 | 172.361.794 | 14.247.701 | 10.258.130 | 24.505.831 | 285.880.630 |
| SAN MARTIN | 12.555.135 | 26.277.837 | 38.832.971 | 46.052.223 | 29.775.196 | 75.827.420 | 6.321.170 | 4.520.776 | 10.841.947 | 125.502.338 |
| VERA | 5.355.778 | 8.561.578 | 13.917.356 | 32.536.746 | 21.042.969 | 53.579.715 | 4.457.492 | 3.192.050 | 7.649.543 | 75.146.614 |
| T O T A L | 566.716.943 | 935.338.290 | 1.502.055.232 | 1.831.929.281 | 1.185.324.357 | 3.017.253.638 | 249.750.811 | 178.608.213 | 428.359.024 | 4.947.667.894 |

Fuente: * Impuestos de Transferencias Automáticas: Administración Provincial de Impuestos

* Impuestos de Transferencias No Automáticas: Contaduría General de la Provincia

* Aportes no reintegrables para compensar afectación para el Financiamiento Educativo: Contaduría Gral. de la Pcia.

* Fondo Federal Solidario: Dirección General de Ingresos Públicos

PROVINCIA DE SANTA FE

ESTUDIO SOBRE LA COPARTICIPACION A MUNICIPALIDADES Y COMUNAS - AÑO 2013

RESUMEN POR MUNICIPALIDADES DE 1ra., 2da. Y COMUNAS - Transferencias en valores corrientes - Valores Nominales

| MUNICIPALIDADES DE 1º Y 2º CATEGORIA Y COMUNAS | DIRECTA | | | INDIRECTA | | | OTROS | | | TOTAL |
|--|--------------------|-------------------------------|----------------------|----------------------|----------------------|----------------------|-------------------------|-----------------------------|--------------------|----------------------|
| | Inmobiliario | Patente Única sobre Vehículos | Subtotal | Régimen Federal | Ingresos Brutos | Subtotal | Fondo Federal Solidario | Fondo para Financ.Educativo | Subtotal | |
| MUNICIPALIDADES de 1ra. Categoría | 203.687.545 | 372.725.086 | 576.412.631 | 792.940.525 | 512.955.440 | 1.305.895.965 | 108.125.468 | 77.107.280 | 185.232.748 | 2.067.541.344 |
| SANTA FE | 45.491.651 | 94.772.995 | 140.264.646 | 210.540.095 | 136.233.098 | 346.773.193 | 28.702.106 | 20.538.694 | 49.240.800 | 536.278.639 |
| ROSARIO | 158.195.894 | 277.952.091 | 436.147.985 | 582.400.430 | 376.722.342 | 959.122.772 | 79.423.362 | 56.568.585 | 135.991.948 | 1.531.262.705 |
| MUNICIPALIDADES de 2da. Categoría | 176.565.843 | 357.609.972 | 539.024.904 | 662.710.610 | 428.903.373 | 1.091.613.983 | 90.326.543 | 64.814.819 | 155.141.362 | 1.783.313.562 |
| ARMSTRONG | 3.055.612 | 6.108.291 | 9.163.903 | 9.805.768 | 6.346.725 | 16.152.492 | 1.336.413 | 959.939 | 2.296.352 | 27.612.747 |
| LAS ROSAS | 4.451.950 | 5.279.952 | 9.731.902 | 10.825.766 | 7.004.132 | 17.829.898 | 1.476.011 | 1.054.471 | 2.530.481 | 30.092.282 |
| LAS PAREJAS | 3.222.668 | 5.824.048 | 9.046.716 | 9.864.988 | 6.390.765 | 16.255.753 | 1.343.285 | 976.665 | 2.319.950 | 27.622.419 |
| CASILDA | 6.857.926 | 13.509.679 | 20.367.606 | 14.402.909 | 9.321.797 | 23.724.707 | 1.963.034 | 1.409.213 | 3.372.247 | 47.464.559 |
| RAFAELA | 11.850.185 | 29.406.143 | 41.256.328 | 38.129.635 | 24.681.043 | 62.810.678 | 5.196.237 | 3.736.282 | 8.932.519 | 112.999.525 |
| SUNCHALES | 3.030.306 | 7.852.818 | 10.883.124 | 13.055.885 | 8.446.393 | 21.502.277 | 1.780.196 | 1.270.548 | 3.050.744 | 35.436.146 |
| FRONTERA | 799.553 | 990.132 | 1.789.685 | 8.955.267 | 5.794.516 | 14.749.782 | 1.220.862 | 873.373 | 2.094.235 | 18.633.702 |
| VILLA CONSTITUCION | 7.259.357 | 15.441.737 | 22.701.094 | 20.405.231 | 13.200.826 | 33.606.057 | 2.782.329 | 1.985.445 | 4.767.773 | 61.074.924 |
| FIRMAT | 4.219.392 | 7.842.650 | 12.062.042 | 12.415.230 | 8.033.490 | 20.448.720 | 1.692.513 | 1.211.193 | 2.903.707 | 35.414.468 |
| RUFINO | 3.572.563 | 7.797.193 | 11.369.755 | 11.683.108 | 7.556.948 | 19.240.057 | 1.593.296 | 1.134.393 | 2.727.689 | 33.337.501 |
| VILLA CAÑAS | 3.181.509 | 5.402.899 | 8.584.408 | 9.464.877 | 6.123.520 | 15.588.397 | 1.290.492 | 921.657 | 2.212.150 | 26.384.954 |
| VENADO TUERTO | 15.942.915 | 26.344.526 | 42.287.441 | 29.992.435 | 19.418.854 | 49.411.289 | 4.086.272 | 2.948.425 | 7.034.697 | 98.733.428 |
| AVELLANEDA | 2.648.703 | 5.585.773 | 8.234.476 | 12.995.932 | 8.412.451 | 21.408.383 | 1.771.004 | 1.273.986 | 3.044.990 | 32.687.848 |
| RECONQUISTA | 7.004.367 | 13.836.844 | 20.841.212 | 24.541.817 | 15.893.801 | 40.435.618 | 3.342.822 | 2.420.247 | 5.763.068 | 67.039.898 |
| VILLA OCAMPO | 1.396.796 | 2.635.531 | 4.032.327 | 10.696.169 | 6.919.386 | 17.615.555 | 1.458.530 | 1.040.128 | 2.498.658 | 24.146.540 |
| MALBRIGO | 677.049 | 1.987.362 | 2.664.411 | 8.295.426 | 5.367.655 | 13.663.081 | 1.130.888 | 809.194 | 1.940.882 | 18.267.574 |
| LAS TOSCAS | 1.014.076 | 1.213.719 | 2.227.796 | 9.157.152 | 5.925.323 | 15.082.475 | 1.248.348 | 893.401 | 2.141.749 | 19.452.020 |
| CAÑADA DE GOMEZ | 7.834.809 | 12.877.467 | 20.712.276 | 14.835.178 | 9.598.321 | 24.433.499 | 2.022.632 | 1.445.290 | 3.467.922 | 48.613.697 |
| TOTORAS | 2.644.470 | 4.112.488 | 6.756.959 | 9.232.470 | 5.973.899 | 15.206.368 | 1.258.649 | 900.443 | 2.159.092 | 24.122.419 |
| LAGUNA PAIVA | 985.336 | 2.163.871 | 3.149.207 | 9.529.653 | 6.165.509 | 15.695.162 | 1.299.307 | 928.119 | 2.227.426 | 21.071.795 |
| SANTO TOME | 6.955.042 | 16.196.460 | 23.151.502 | 25.154.205 | 16.281.385 | 41.435.590 | 3.428.128 | 2.463.390 | 5.891.518 | 70.478.610 |
| ESPERANZA | 5.038.554 | 12.202.248 | 17.240.802 | 17.446.445 | 11.299.349 | 28.745.794 | 2.376.228 | 1.721.786 | 4.098.014 | 50.084.609 |
| SAN CARLOS CENTRO | 1.577.251 | 3.993.162 | 5.570.414 | 9.694.024 | 6.273.838 | 15.967.862 | 1.321.301 | 947.925 | 2.269.227 | 23.807.502 |
| TOSTADO | 1.506.760 | 2.935.686 | 4.442.446 | 9.777.997 | 6.326.618 | 16.104.614 | 1.333.076 | 953.140 | 2.286.215 | 22.833.275 |
| ARROYO SECO | 3.673.565 | 8.136.449 | 11.810.015 | 12.862.216 | 8.324.297 | 21.186.513 | 1.753.118 | 1.257.820 | 3.010.937 | 36.007.465 |
| GRANADERO BAIGORRIA | 4.507.023 | 10.014.133 | 14.521.155 | 17.393.153 | 11.265.296 | 28.658.449 | 2.368.872 | 1.717.412 | 4.086.284 | 47.265.888 |
| PEREZ | 2.875.774 | 5.328.887 | 8.204.661 | 12.757.771 | 8.255.199 | 12.757.771 | 1.739.197 | 2.012.970 | 2.983.928 | 32.201.559 |
| VILLA GDOR. GALVEZ | 8.569.959 | 14.315.159 | 22.885.119 | 28.157.744 | 18.212.799 | 46.370.543 | 3.840.124 | 2.733.289 | 6.573.413 | 75.829.074 |
| FUNES | 6.785.513 | 11.836.715 | 18.622.228 | 13.861.420 | 8.970.166 | 22.831.586 | 1.889.478 | 1.353.992 | 3.243.470 | 44.697.284 |
| CERES | 1.529.590 | 4.069.191 | 5.598.780 | 10.281.255 | 6.651.618 | 16.932.872 | 1.401.818 | 1.001.007 | 2.402.824 | 24.934.477 |
| SAN CRISTOBAL | 1.363.352 | 3.189.944 | 4.553.296 | 10.219.066 | 6.606.577 | 16.825.643 | 1.394.348 | 985.752 | 2.380.100 | 23.759.039 |
| SAN JAVIER | 1.278.163 | 2.551.923 | 3.830.086 | 10.177.661 | 6.585.830 | 16.763.492 | 1.387.434 | 993.283 | 2.380.717 | 22.974.294 |
| CORONDA | 1.743.874 | 3.166.925 | 4.910.799 | 10.799.311 | 6.987.022 | 17.786.334 | 1.472.403 | 1.051.906 | 2.524.308 | 25.221.441 |
| GALVEZ | 2.559.427 | 6.748.606 | 9.308.033 | 12.269.143 | 7.938.463 | 20.207.606 | 1.672.703 | 1.195.987 | 2.868.690 | 32.384.329 |
| SAN GENARO | 1.506.576 | 2.965.505 | 4.472.081 | 8.786.759 | 5.685.337 | 14.472.096 | 1.197.920 | 856.661 | 2.054.581 | 20.998.758 |
| SAN JUSTO | 3.047.255 | 6.975.652 | 10.022.908 | 11.924.304 | 7.718.124 | 19.642.429 | 1.625.105 | 1.167.697 | 2.792.802 | 32.458.138 |
| CAPITAN BERMUDEZ | 3.761.109 | 8.641.808 | 12.402.917 | 13.616.655 | 8.812.578 | 22.429.233 | 1.855.944 | 1.331.627 | 3.187.571 | 38.019.721 |
| CARCARAÑA | 2.878.747 | 5.021.162 | 7.899.909 | 11.676.737 | 7.553.902 | 19.230.638 | 1.592.202 | 1.135.832 | 2.728.033 | 29.858.580 |
| FRAY LUIS BELTRAN | 1.526.134 | 3.948.433 | 5.474.567 | 10.496.409 | 6.793.475 | 17.289.884 | 1.430.595 | 1.027.045 | 2.457.639 | 25.222.091 |
| SAN LORENZO | 3.761.109 | 18.291.333 | 26.901.531 | 27.137.547 | 17.567.417 | 44.704.964 | 3.697.945 | 2.662.003 | 6.359.948 | 77.966.443 |
| ROLDAN | 4.244.876 | 4.656.528 | 8.901.404 | 11.368.584 | 7.363.384 | 18.731.968 | 1.548.328 | 1.122.762 | 2.671.090 | 30.304.462 |
| PTO GRAL SAN MARTIN | 4.523.609 | 3.551.903 | 8.075.512 | 18.586.900 | 12.041.189 | 30.628.089 | 2.530.884 | 1.840.491 | 4.371.374 | 43.074.975 |
| SAN JORGE | 2.450.649 | 6.466.282 | 8.916.932 | 11.834.047 | 7.658.813 | 19.492.860 | 1.612.992 | 1.157.151 | 2.770.143 | 31.179.934 |
| EL TREBOL | 2.006.091 | 5.046.639 | 7.052.730 | 9.748.326 | 6.307.365 | 16.055.691 | 1.329.042 | 950.142 | 2.279.185 | 25.387.605 |
| SASTRE | 904.291 | 2.030.981 | 2.935.272 | 8.053.842 | 5.209.629 | 13.263.471 | 1.098.312 | 782.361 | 1.880.673 | 18.079.416 |
| VERA | 1.620.576 | 3.547.162 | 5.167.738 | 10.689.963 | 6.915.777 | 17.605.741 | 1.457.599 | 1.040.301 | 2.497.899 | 25.271.378 |
| CALCHAQUI | 1.296.892 | 2.583.553 | 3.880.445 | 9.123.258 | 5.906.172 | 15.029.430 | 1.243.143 | 895.417 | 2.138.560 | 21.048.435 |
| RECREO | 1.424.538 | 2.984.420 | 4.408.959 | 10.530.971 | 6.816.404 | 17.347.375 | 1.435.187 | 1.031.501 | 2.466.688 | 21.756.334 |
| RESTO - TOTAL DE COMUNAS | 186.463.555 | 205.003.231 | 386.617.698 | 376.278.146 | 243.465.544 | 619.743.690 | 51.298.800 | 36.686.114 | 87.984.914 | 1.096.812.989 |
| TOTAL PROVINCIAL | 566.716.943 | 935.338.290 | 1.502.055.232 | 1.831.929.281 | 1.185.324.357 | 3.017.253.638 | 249.750.811 | 178.608.213 | 428.359.024 | 4.947.667.894 |

Fuente: * Impuestos de Transferencias Automáticas: Administración Provincial de Impuestos

* Impuestos de Transferencias No Automáticas: Contaduría General de la Provincia

* Aportes no reintegrables para compensar afectación para el Financiamiento Educativo: Contaduría Gral. de la Pcia.

* Fondo Federal Solidario: Dirección General de Ingresos Públicos

PROVINCIA DE SANTA FE

ESTUDIO SOBRE LA COPARTICIPACION A MUNICIPALIDADES Y COMUNAS - AÑO 2013

Transferencias en valores corrientes - Valores Nominales

| MUNICIPIOS Y COMUNAS | DIRECTA | | | INDIRECTA | | | OTROS | | | TOTAL |
|-----------------------------|----------------------|-------------------------------|----------------------|----------------------|----------------------|-----------------------|-------------------------|------------------------------|----------------------|-----------------------|
| | Inmobiliario | Patente Única sobre Vehículos | Subtotal | Régimen Federal | Ingresos Brutos | Subtotal | Fondo Federal Solidario | Fondo para Financ. Educativo | Subtotal | |
| BELGRANO | 14.534.815,65 | 20.595.703,01 | 35.130.518,66 | 34.459.207,00 | 22.307.342,04 | 56.766.549,04 | 4.692.656,63 | 3.375.071,30 | 8.067.727,93 | 99.964.795,63 |
| 1 ARMSTRONG M | 3.055.611,91 | 6.108.290,62 | 9.163.902,53 | 9.805.767,79 | 6.346.724,57 | 16.152.492,36 | 1.336.412,85 | 959.938,89 | 2.296.351,74 | 27.612.746,63 |
| 2 LAS ROSAS M | 4.451.950,33 | 5.279.951,88 | 9.731.902,21 | 10.825.765,88 | 7.004.132,12 | 17.829.898,00 | 1.476.010,78 | 1.054.470,61 | 2.530.481,39 | 30.092.281,60 |
| 3 LAS PAREJAS M | 3.222.667,82 | 5.824.048,02 | 9.046.715,84 | 9.864.988,32 | 6.390.764,61 | 16.255.752,93 | 1.343.284,52 | 976.665,43 | 2.319.949,95 | 27.622.418,72 |
| 4 BOUQUET C | 1.215.649,84 | 893.504,83 | 2.109.154,67 | 908.269,81 | 587.683,38 | 1.495.953,19 | 123.826,36 | 88.553,88 | 212.380,24 | 3.817.488,10 |
| 5 MONTES DE OCA C | 1.373.826,19 | 1.364.221,21 | 2.738.047,40 | 1.680.162,53 | 1.088.846,26 | 2.769.008,79 | 225.767,33 | 161.456,53 | 387.223,86 | 5.894.280,05 |
| 6 TORTUGAS C | 1.215.109,56 | 1.125.686,45 | 2.340.796,01 | 1.374.252,67 | 889.191,10 | 2.263.443,77 | 187.354,79 | 133.985,96 | 321.340,75 | 4.925.580,53 |
| CASEROS | 23.898.716,30 | 35.446.255,76 | 59.344.972,06 | 39.588.500,30 | 25.602.933,16 | 65.191.433,46 | 5.425.062,25 | 3.885.067,15 | 9.310.129,40 | 133.846.534,92 |
| 1 CASILDA M | 6.857.926,47 | 13.509.679,27 | 20.367.605,74 | 14.402.909,46 | 9.321.797,41 | 23.724.706,87 | 1.963.034,09 | 1.409.212,70 | 3.372.246,79 | 47.464.559,40 |
| 2 AREQUITO C | 2.428.108,17 | 2.916.423,64 | 5.344.531,81 | 3.524.456,60 | 2.280.450,62 | 5.804.907,22 | 480.496,66 | 343.625,11 | 824.121,77 | 11.973.560,80 |
| 3 ARTEAGA C | 1.275.507,54 | 1.753.478,14 | 3.028.985,68 | 1.692.132,50 | 1.094.870,80 | 2.787.003,30 | 230.692,01 | 164.978,41 | 395.670,42 | 6.211.659,40 |
| 4 BERABEVU C | 963.403,02 | 1.003.780,50 | 1.967.183,52 | 1.367.329,16 | 884.711,34 | 2.252.040,50 | 186.410,90 | 133.310,94 | 319.721,84 | 4.538.945,86 |
| 5 BIGAND - CASEROS C | 1.780.401,35 | 2.346.754,53 | 4.127.155,88 | 2.769.191,10 | 1.791.766,57 | 4.560.957,67 | 377.529,71 | 269.988,74 | 647.518,45 | 9.335.632,00 |
| 6 CHABAS C | 2.891.523,97 | 3.316.527,42 | 6.208.051,39 | 3.686.112,46 | 2.379.880,70 | 6.065.993,16 | 512.425,03 | 366.458,54 | 878.883,57 | 13.152.928,12 |
| 7 CHAÑAR LADEADO C | 1.450.199,67 | 2.939.795,95 | 4.389.995,62 | 2.734.548,15 | 1.753.782,42 | 4.488.330,57 | 402.604,55 | 287.920,91 | 690.525,46 | 9.568.851,65 |
| 8 GODEKEN C | 1.198.050,19 | 798.140,69 | 1.996.190,88 | 1.007.512,52 | 650.968,21 | 1.658.480,73 | 139.133,92 | 99.501,01 | 238.634,93 | 3.893.306,54 |
| 9 LOS MOLINOS C | 763.888,89 | 1.114.318,13 | 1.878.207,02 | 1.207.508,91 | 783.383,37 | 1.990.892,28 | 160.638,38 | 114.879,83 | 275.518,21 | 4.144.617,51 |
| 10 LOS QUIROQUINCHOS C | 889.192,32 | 1.022.848,00 | 1.912.040,32 | 1.412.114,75 | 907.230,34 | 2.319.345,09 | 204.878,46 | 146.517,94 | 351.396,40 | 4.582.781,81 |
| 11 SANDFORD C | 891.823,27 | 662.049,87 | 1.553.873,14 | 1.169.557,35 | 756.745,85 | 1.926.303,20 | 159.448,24 | 114.028,72 | 273.476,96 | 3.753.653,30 |
| 12 SAN JOSE DE LA ESQUINA C | 1.822.012,68 | 3.621.364,73 | 5.443.377,41 | 3.764.352,82 | 2.446.863,70 | 6.211.216,52 | 491.782,40 | 351.696,06 | 843.478,46 | 12.498.072,39 |
| 13 VILLADA C | 686.678,76 | 441.094,89 | 1.127.773,65 | 850.774,52 | 550.481,83 | 1.401.256,35 | 115.987,90 | 82.948,24 | 2.727.966,14 | 2.727.966,14 |
| CASTELLANOS | 27.888.755,51 | 59.639.380,95 | 87.528.136,46 | 96.284.431,56 | 62.400.105,36 | 158.684.536,92 | 12.948.923,86 | 9.278.308,69 | 22.227.232,55 | 268.439.905,93 |
| 1 RAFAELA M | 11.850.185,01 | 29.406.142,83 | 41.256.327,84 | 38.129.635,23 | 24.681.042,77 | 62.810.678,00 | 5.196.237,09 | 3.736.281,71 | 8.932.518,80 | 112.999.524,64 |
| 2 SUNCHALES M | 3.030.306,34 | 7.852.817,99 | 10.883.124,33 | 13.055.884,93 | 8.446.392,52 | 21.502.277,45 | 1.780.196,19 | 1.270.547,79 | 3.050.743,98 | 35.436.145,76 |
| 3 FRONTERA M | 799.552,65 | 990.132,22 | 1.789.684,87 | 8.955.266,69 | 5.794.515,64 | 14.749.782,33 | 1.220.862,18 | 873.372,85 | 2.094.235,03 | 18.633.702,23 |
| 4 ALDAO C | 215.737,65 | 681.751,68 | 897.489,33 | 1.037.709,53 | 671.435,52 | 1.709.145,05 | 141.473,14 | 101.173,90 | 242.647,04 | 2.849.281,42 |
| 5 ANGELICA C | 514.320,41 | 544.251,26 | 1.058.571,67 | 994.729,53 | 637.155,57 | 1.621.885,10 | 134.250,27 | 96.008,50 | 230.258,77 | 2.910.715,54 |
| 6 ATALIVA C | 311.891,58 | 671.469,81 | 983.361,39 | 1.233.073,12 | 797.842,83 | 2.030.915,95 | 168.107,47 | 120.221,34 | 288.328,81 | 3.302.606,15 |
| 7 AURELIA C | 83.799,51 | 65.961,56 | 149.761,07 | 362.817,00 | 234.755,71 | 597.572,71 | 49.463,63 | 35.373,68 | 84.837,31 | 832.171,09 |
| 8 BAUER Y SIGEL C | 181.022,84 | 154.026,47 | 335.049,31 | 481.118,89 | 311.301,29 | 792.420,18 | 65.591,96 | 46.907,80 | 112.499,76 | 1.239.969,25 |
| 9 BELLA ITALIA C | 284.768,11 | 458.627,18 | 743.395,29 | 757.156,54 | 489.907,61 | 1.247.064,15 | 103.224,77 | 73.820,74 | 177.045,51 | 2.167.504,95 |
| 10 BICHA C | 76.235,14 | 124.532,98 | 200.768,12 | 356.796,55 | 230.860,25 | 587.656,80 | 48.642,84 | 34.786,71 | 83.429,55 | 871.854,47 |
| 11 BIGAND C | 55.648,05 | 25.697,14 | 81.345,19 | 328.500,45 | 212.551,68 | 541.052,13 | 44.785,17 | 32.027,91 | 76.813,08 | 699.210,40 |
| 12 CASTELLANOS C | 73.471,55 | 85.306,30 | 158.777,85 | 379.855,53 | 245.857,48 | 625.713,01 | 51.638,69 | 36.929,18 | 88.567,87 | 873.058,73 |
| 13 CLUCELLAS C | 410.832,78 | 674.304,78 | 1.085.137,56 | 940.222,65 | 606.388,47 | 1.546.611,12 | 131.952,10 | 94.364,96 | 226.317,06 | 2.858.065,74 |
| 14 COLONIA CELLO C | 268.228,08 | 218.586,26 | 486.814,34 | 414.948,65 | 269.305,46 | 684.254,11 | 55.003,90 | 39.335,79 | 94.339,69 | 1.265.408,14 |
| 15 COLONIA ITURRASPE C | 122.976,22 | 28.930,97 | 151.907,19 | 337.888,39 | 221.889,23 | 559.777,62 | 39.819,45 | 28.476,70 | 68.296,15 | 779.980,96 |
| 16 COLONIA RAQUEL C | 146.770,33 | 148.838,02 | 295.608,35 | 538.285,76 | 350.132,41 | 888.418,17 | 69.860,03 | 49.960,09 | 119.820,12 | 1.303.846,64 |
| 17 CORONEL FRAGA C | 270.621,23 | 384.500,06 | 655.121,29 | 688.152,43 | 461.336,22 | 1.149.488,65 | 63.047,54 | 45.088,17 | 108.135,71 | 1.912.745,65 |
| 18 EGUSQUIZA C | 96.617,16 | 156.633,77 | 253.250,93 | 509.256,96 | 330.075,35 | 839.332,31 | 68.341,57 | 48.874,18 | 117.215,75 | 1.209.798,99 |
| 19 ESMERALDA C | 483.114,33 | 627.732,71 | 1.110.847,04 | 714.281,84 | 471.934,62 | 1.186.216,46 | 78.683,41 | 56.270,11 | 134.953,52 | 2.432.017,02 |
| 20 ESTACION CLUCELLAS C | 454.735,18 | 461.678,73 | 916.413,91 | 676.337,36 | 440.541,94 | 1.116.879,30 | 86.603,95 | 61.934,44 | 148.538,39 | 2.181.831,60 |
| 21 EUSEBIA C | 167.083,25 | 521.154,40 | 688.237,65 | 696.643,54 | 447.944,06 | 1.144.587,60 | 100.352,03 | 71.766,31 | 172.118,34 | 2.004.943,59 |
| 22 EUSTOLIA C | 235.352,82 | 91.795,07 | 327.147,89 | 394.545,62 | 262.155,45 | 656.701,07 | 40.640,23 | 29.063,67 | 69.703,90 | 1.053.552,86 |
| 23 FIDELA C | 184.339,71 | 252.785,91 | 437.125,62 | 565.446,27 | 381.519,96 | 946.966,23 | 47.124,39 | 33.700,80 | 80.825,19 | 1.464.917,04 |
| 24 GALISTEO C | 189.199,81 | 78.792,05 | 267.991,86 | 507.646,97 | 334.729,79 | 842.376,76 | 57.219,99 | 40.920,63 | 98.140,62 | 1.208.509,24 |
| 25 GARIBALDI C | 210.277,90 | 48.342,66 | 258.620,56 | 518.570,30 | 338.694,64 | 857.264,94 | 64.648,05 | 46.232,79 | 110.880,84 | 1.226.766,34 |
| 26 HUGENTOBLE C | 216.240,73 | 226.627,08 | 442.867,81 | 486.978,05 | 328.782,53 | 815.760,58 | 40.188,79 | 28.740,85 | 68.929,64 | 1.327.558,03 |
| 27 HUMBERTO 1 C | 735.595,44 | 2.294.268,80 | 3.029.864,24 | 2.639.953,28 | 1.707.044,44 | 4.346.997,72 | 362.016,94 | 258.894,85 | 620.911,79 | 7.997.773,75 |
| 28 JOSEFINA C | 474.060,46 | 338.718,19 | 812.778,65 | 1.458.903,37 | 935.712,39 | 2.394.615,76 | 214.686,79 | 153.532,33 | 368.219,12 | 3.575.613,53 |
| 29 LEHMAN C | 563.020,11 | 704.335,60 | 1.267.355,71 | 1.553.011,52 | 1.004.808,16 | 2.557.819,68 | 211.814,06 | 151.477,90 | 363.291,96 | 4.188.467,35 |
| 30 MARGARITA C | 284.855,01 | 131.910,46 | 416.765,47 | 616.369,70 | 411.020,69 | 1.027.390,39 | 60.667,27 | 43.385,94 | 104.053,21 | 1.548.209,07 |
| 31 MARIA JUANA C | 697.072,45 | 2.104.220,30 | 2.801.292,75 | 2.358.344,54 | 1.513.286,59 | 3.871.631,13 | 345.724,45 | 247.243,34 | 592.967,79 | 7.265.891,67 |
| 32 MAUA C | 133.566,35 | 133.724,50 | 267.290,85 | 421.419,98 | 282.809,30 | 704.229,28 | 38.054,77 | 27.214,70 | 65.269,47 | 1.036.789,60 |
| 33 PRESIDENTE ROCA C | 282.658,46 | 342.108,94 | 624.767,40 | 792.106,31 | 516.790,64 | 1.308.896,95 | 99.818,52 | 71.384,78 | 171.203,30 | 2.104.867,65 |
| 34 PUEBLO MARINI C | 99.578,05 | 88.580,15 | 188.158,20 | 344.449,48 | 223.728,57 | 568.178,05 | 45.318,66 | 32.409,44 | 77.728,10 | 834.064,35 |
| 35 RAMONA C | 317.106,44 | 937.387,96 | 1.254.494,40 | 1.107.748,60 | 717.904,16 | 1.825.652,76 | 148.819,13 | 106.427,35 | 255.246,48 | 3.335.393,64 |
| 36 SAGUIER C | 162.409,99 | 258.685,43 | 421.095,42 | 507.127,60 | 329.682,32 | 836.809,92 | 66.166,51 | 47.318,68 | 113.485,19 | 1.371.390,53 |
| 37 SAN ANTONIO C | 102.501,95 | 240.214,90 | 342.716,85 | 528.241,44 | 349.372,03 | 877.613,47 | 57.507,27 | 41.126,06 | 98.633,33 | 1.318.963,65 |
| 38 STA CLARA DE SAGUIER C | 409.103,74 | 915.660,60 | 1.324.764,34 | 1.393.217,11 | 901.461,77 | 2.294.678,88 | 189.940,25 | 135.834,96 | 325.775,21 | 3.945.218,43 |
| 39 SAN VICENTE C | 875.816,40 | 2.951.607,14 | 3.827.423,54 | 3.052.754,29 | 1.975.242,22 | 5.027.996,51 | 416.188,48 | 297.635,39 | 713.823,87 | 9.569.243,92 |
| 40 SUSANA C | 328.016,46 | 565.309,76 | 893.326,22 | 870.943,03 | 563.531,57 | 1.434.474,80 | 118.737,51 | 84.914,61 | 203.652,12 | 2.531.452,94 |
| 41 TACURAL C | 176.136,10 | 617.024,83 | 793.160,93 | 995.867,39 | 644.362,15 | 1.640.229,54 | 135.768,72 | 97.094,41 | 232.863,13 | 2.666.253,60 |
| 42 TACURALES C | 124.963,94 | 180.812,79 | 305.776,73 | 483.828,09 | 313.054,24 | | | | | |

| MUNICIPIOS Y COMUNAS | DIRECTA | | | INDIRECTA | | | OTROS | | | TOTAL | |
|----------------------------|--------------|-------------------------------|----------------------|-----------------------|-----------------------|----------------------|-------------------------|-----------------------------|---------------------|----------------------|-----------------------|
| | Inmobiliario | Patente Única sobre Vehículos | Subtotal | Régimen Federal | Ingresos Brutos | Subtotal | Fondo Federal Solidario | Fondo para Financ.Educativo | Subtotal | | |
| 44 VILLA SAN JOSE | C | 106.918,70 | 233.203,16 | 340.121,86 | 477.506,60 | 308.964,00 | 786.470,60 | 65.099,50 | 46.555,61 | 111.655,11 | 1.238.247,57 |
| 45 VIRGINIA | C | 68.244,83 | 81.955,24 | 150.200,07 | 426.934,80 | 276.242,25 | 703.177,05 | 58.204,93 | 41.625,00 | 99.829,93 | 953.207,05 |
| 46 ZENON PEREYRA | C | 735.651,42 | 932.221,00 | 1.667.872,42 | 1.175.577,84 | 760.641,29 | 1.936.219,13 | 160.269,03 | 114.615,71 | 274.884,74 | 3.878.976,29 |
| CONSTITUCION | | 21.473.690,41 | 30.876.350,56 | 52.350.040,97 | 43.306.528,84 | 28.044.978,71 | 71.351.507,55 | 5.854.391,22 | 4.182.416,85 | 10.036.808,07 | 133.738.356,59 |
| 1 VILLA CONSTITUCION | M | 7.259.357,11 | 15.441.737,19 | 22.701.094,30 | 20.405.231,34 | 13.200.825,53 | 33.606.056,87 | 2.782.328,70 | 1.985.444,60 | 4.767.773,30 | 61.074.924,47 |
| 2 ALCORTA | C | 2.700.147,84 | 3.134.525,07 | 5.834.672,91 | 3.801.397,31 | 2.459.641,27 | 6.261.038,58 | 518.252,56 | 370.626,09 | 888.878,65 | 12.984.590,14 |
| 3 BOMBAL | C | 1.532.312,19 | 1.714.427,36 | 3.246.739,55 | 1.816.153,77 | 1.175.117,04 | 2.991.270,81 | 247.601,10 | 177.070,15 | 424.670,26 | 6.662.680,62 |
| 4 CAÑADA RICA | C | 515.924,92 | 546.932,45 | 1.062.857,37 | 770.102,10 | 512.393,01 | 1.282.495,11 | 77.985,75 | 55.771,16 | 133.756,91 | 2.479.109,39 |
| 5 CEPEDA | C | 503.679,45 | 487.924,37 | 991.603,82 | 721.208,30 | 488.059,68 | 1.209.267,98 | 57.343,11 | 41.008,67 | 98.351,78 | 2.299.223,58 |
| 6 EMP. VILLA CONSTITUCION | C | 785.033,93 | 1.885.679,77 | 2.670.713,70 | 2.956.644,95 | 1.896.282,19 | 4.852.927,14 | 435.189,55 | 311.223,93 | 746.413,48 | 8.270.054,32 |
| 7 GENERAL GELLY | C | 470.401,27 | 357.655,91 | 828.057,18 | 735.250,94 | 485.859,60 | 1.221.110,54 | 80.858,49 | 57.825,59 | 138.684,08 | 2.187.851,80 |
| 8 GODOY | C | 660.390,12 | 455.438,66 | 1.115.828,78 | 864.184,48 | 558.334,07 | 1.422.518,55 | 119.394,13 | 85.384,21 | 204.778,34 | 2.743.125,67 |
| 9 J.B. MOLINA | C | 720.244,34 | 448.056,54 | 1.168.300,88 | 866.247,05 | 556.727,84 | 1.422.974,89 | 125.303,77 | 89.610,45 | 214.914,22 | 2.806.189,99 |
| 10 JUNCAL | C | 881.364,54 | 460.125,23 | 1.341.489,77 | 800.716,54 | 516.092,07 | 1.316.808,61 | 112.992,05 | 80.805,78 | 193.797,83 | 2.852.096,21 |
| 11 LA VANGUARDIA | C | 338.418,40 | 148.808,28 | 487.226,68 | 450.761,00 | 293.570,27 | 744.331,27 | 57.794,53 | 41.331,52 | 99.126,05 | 1.330.684,00 |
| 12 MAXIMO PAZ | C | 1.083.687,45 | 1.378.817,20 | 2.462.504,65 | 1.801.433,91 | 1.161.477,99 | 2.962.911,90 | 253.468,68 | 181.267,03 | 434.735,11 | 5.860.152,26 |
| 13 PAVON | C | 352.849,46 | 549.488,54 | 902.338,00 | 1.037.941,34 | 672.717,01 | 1.710.658,35 | 139.339,11 | 99.647,77 | 238.986,88 | 2.851.983,23 |
| 14 PAVON ARRIBA | C | 562.628,20 | 588.784,11 | 1.151.412,31 | 1.143.535,75 | 735.996,90 | 1.879.532,65 | 163.387,99 | 116.846,21 | 280.234,20 | 3.311.179,16 |
| 15 PEVRANO | C | 807.654,66 | 908.675,54 | 1.716.330,20 | 1.519.474,35 | 986.080,05 | 2.505.554,40 | 201.554,31 | 144.140,69 | 345.695,00 | 4.567.579,60 |
| 16 RUEDA | C | 400.954,65 | 337.252,09 | 738.206,74 | 631.653,79 | 414.665,45 | 1.046.319,24 | 74.702,63 | 53.423,26 | 128.125,89 | 1.912.651,87 |
| 17 SANTA TERESA | C | 973.499,11 | 1.322.531,56 | 2.296.030,67 | 1.832.408,99 | 1.185.634,76 | 3.018.043,75 | 249.816,20 | 178.654,99 | 428.471,19 | 5.742.545,61 |
| 18 SARGENTO CABRAL | C | 524.621,53 | 511.863,18 | 1.036.484,71 | 747.222,76 | 483.480,11 | 1.230.702,87 | 101.870,46 | 72.852,22 | 174.722,68 | 2.441.910,26 |
| 19 THEOBALD | C | 400.521,24 | 197.627,51 | 598.148,75 | 404.960,17 | 262.023,87 | 666.984,04 | 55.209,09 | 39.482,53 | 94.691,62 | 1.359.824,41 |
| GARAY | | 1.966.946,03 | 3.152.727,78 | 5.119.673,81 | 11.209.387,31 | 7.224.794,99 | 18.434.182,30 | 1.581.948,72 | 1.131.323,78 | 2.713.272,50 | 26.267.128,61 |
| 1 CAYASTA | C | 390.180,86 | 579.080,51 | 969.261,37 | 2.058.535,67 | 1.320.865,37 | 3.379.401,04 | 301.853,71 | 215.869,38 | 517.723,09 | 4.866.385,50 |
| 2 HELVECIA | C | 611.799,62 | 1.358.970,05 | 1.970.769,67 | 4.300.198,38 | 2.763.300,35 | 7.063.498,73 | 622.779,01 | 445.377,71 | 1.068.156,72 | 10.102.425,12 |
| 3 SANTA ROSA | C | 427.329,98 | 1.014.274,32 | 1.441.604,30 | 3.293.271,30 | 2.130.865,38 | 5.424.136,68 | 448.978,67 | 321.085,17 | 770.063,84 | 7.635.804,82 |
| 4 COLONIA MASCAS | C | 339.168,15 | 93.945,10 | 433.113,25 | 774.835,83 | 499.496,95 | 1.274.332,78 | 109.175,43 | 78.076,32 | 187.251,75 | 1.894.697,78 |
| 5 SALADERO CABAL | C | 198.467,42 | 106.457,80 | 304.925,22 | 782.546,13 | 510.266,94 | 1.292.813,07 | 99.161,90 | 70.915,20 | 170.077,10 | 1.767.815,39 |
| GENERAL LOPEZ | | 68.060.132,86 | 74.060.611,41 | 142.120.744,27 | 101.160.741,71 | 65.438.907,74 | 166.599.649,45 | 13.838.648,01 | 9.917.315,91 | 23.755.963,92 | 332.476.357,64 |
| 1 FIRMAT | M | 4.219.391,92 | 7.842.649,63 | 12.062.041,55 | 12.415.230,46 | 8.033.489,55 | 20.448.720,01 | 1.692.513,36 | 1.211.193,38 | 2.903.706,74 | 35.414.468,30 |
| 2 RUFINO | M | 3.572.562,66 | 7.797.192,60 | 11.369.755,26 | 11.683.108,45 | 7.556.948,22 | 19.240.056,67 | 1.593.296,47 | 1.134.392,86 | 2.727.689,33 | 33.337.501,26 |
| 3 VILLA CAÑAS | M | 3.181.508,85 | 5.402.898,82 | 8.584.407,67 | 9.464.876,85 | 6.123.519,75 | 15.588.396,60 | 1.290.492,19 | 921.657,31 | 2.212.149,50 | 26.384.953,77 |
| 4 VENADO TUERTO | M | 15.942.915,02 | 26.344.526,45 | 42.287.441,47 | 29.992.435,27 | 19.418.853,64 | 49.411.288,91 | 4.086.271,88 | 2.948.425,36 | 7.034.697,24 | 98.733.427,62 |
| 5 AMENABAR | C | 1.570.859,85 | 542.911,97 | 2.113.771,82 | 1.072.929,16 | 694.223,90 | 1.767.153,06 | 146.274,14 | 104.607,73 | 250.882,44 | 4.131.807,32 |
| 6 AARON CASTELLANOS | C | 409.003,34 | 61.428,78 | 470.432,12 | 410.980,64 | 265.919,33 | 676.899,97 | 56.029,86 | 40.069,51 | 96.099,37 | 1.243.431,46 |
| 7 CAFFERATA | C | 1.306.460,02 | 1.109.966,84 | 2.416.426,86 | 982.020,36 | 635.402,61 | 1.617.422,97 | 133.880,92 | 95.744,36 | 229.625,28 | 4.263.475,11 |
| 8 CAÑADA DEL UCLE | C | 771.030,57 | 617.440,46 | 1.388.471,03 | 697.797,51 | 450.702,73 | 1.148.500,24 | 96.658,51 | 69.124,92 | 165.783,43 | 2.702.754,70 |
| 9 CARMEN | C | 1.015.590,53 | 773.206,55 | 1.788.797,08 | 1.100.132,22 | 709.152,87 | 1.809.285,09 | 155.098,11 | 110.917,74 | 266.015,85 | 3.864.098,02 |
| 10 CARRERAS | C | 621.359,99 | 757.435,37 | 1.378.795,36 | 1.202.953,61 | 775.823,00 | 1.978.776,61 | 168.846,19 | 120.749,61 | 289.595,80 | 3.647.167,77 |
| 11 COL. CHRISTOPHERSEN | C | 897.224,80 | 179.485,84 | 1.076.710,64 | 596.476,62 | 384.424,22 | 980.900,84 | 84.223,69 | 60.232,20 | 144.455,89 | 2.202.067,37 |
| 12 CHAPUY | C | 519.614,78 | 298.237,10 | 817.851,88 | 608.974,36 | 399.940,87 | 1.008.915,23 | 71.706,78 | 51.280,79 | 122.987,57 | 1.949.754,68 |
| 13 CHOVET | C | 1.691.336,30 | 1.153.410,15 | 2.844.746,45 | 1.384.053,78 | 890.999,00 | 2.275.052,78 | 197.368,31 | 141.147,09 | 338.515,40 | 5.458.314,63 |
| 14 DIEGO DE ALVEAR | C | 529.605,95 | 758.433,03 | 1.288.038,98 | 1.130.744,16 | 727.195,04 | 1.857.939,20 | 162.649,30 | 116.317,94 | 278.967,24 | 3.424.945,42 |
| 15 ELORTONDO | C | 2.051.942,70 | 2.352.360,39 | 4.404.303,09 | 2.995.112,30 | 1.922.260,98 | 4.917.373,28 | 438.349,56 | 313.483,79 | 751.833,35 | 10.073.509,72 |
| 16 HUGHES | C | 1.454.096,01 | 1.951.193,04 | 3.405.289,05 | 2.449.420,47 | 1.586.315,49 | 4.035.735,96 | 331.155,59 | 236.824,49 | 567.980,08 | 8.009.005,09 |
| 17 LABORDEBOY | C | 449.397,03 | 418.977,58 | 868.374,61 | 740.451,30 | 480.417,53 | 1.220.868,83 | 98.423,19 | 70.386,92 | 168.810,11 | 2.258.053,55 |
| 18 LA CHISPA | C | 716.453,27 | 116.190,22 | 832.643,49 | 453.899,26 | 292.665,15 | 746.554,41 | 63.827,28 | 45.645,80 | 109.473,08 | 1.688.760,98 |
| 19 LAZZARINO | C | 863.964,24 | 151.527,19 | 1.015.491,43 | 534.424,28 | 352.976,71 | 887.400,99 | 59.107,78 | 42.270,68 | 101.378,46 | 2.004.270,88 |
| 20 MAGGIOLLO | C | 2.349.049,63 | 765.581,74 | 3.114.631,37 | 1.188.344,92 | 768.996,70 | 1.957.341,62 | 161.828,51 | 115.730,95 | 277.559,46 | 5.349.532,45 |
| 21 MARIA TERESA | C | 8.410.695,76 | 1.620.792,12 | 10.031.487,88 | 1.943.121,36 | 1.248.538,07 | 3.191.659,43 | 281.621,47 | 201.400,37 | 483.021,84 | 13.706.169,15 |
| 22 MELINCUE | C | 777.886,24 | 533.534,06 | 1.311.420,30 | 1.145.452,45 | 736.001,27 | 1.881.453,72 | 166.014,50 | 118.724,55 | 284.739,05 | 3.477.613,07 |
| 23 MIGUEL TORRES | C | 395.017,09 | 160.795,36 | 555.812,45 | 504.893,63 | 333.073,78 | 837.967,41 | 56.604,40 | 40.480,40 | 97.084,80 | 1.490.864,66 |
| 24 MURPHY | C | 1.259.587,52 | 1.614.642,17 | 2.874.229,69 | 1.795.378,96 | 1.152.497,35 | 2.947.876,31 | 262.333,12 | 187.606,39 | 449.939,51 | 6.272.045,51 |
| 25 SANCTI SPIRITU | C | 2.351.841,67 | 1.385.258,21 | 3.737.099,88 | 2.070.216,78 | 1.339.504,99 | 3.409.721,77 | 282.237,05 | 201.840,60 | 484.077,65 | 7.630.899,30 |
| 26 SAN EDUARDO | C | 1.138.544,78 | 418.416,35 | 1.556.961,13 | 721.656,80 | 463.916,14 | 1.185.572,94 | 104.168,65 | 74.495,76 | 178.664,41 | 2.921.198,48 |
| 27 SAN FRANCISCO DE STA FE | C | 352.146,58 | 118.864,63 | 471.011,21 | 376.954,96 | 246.025,54 | 622.980,50 | 47.329,58 | 33.847,55 | 81.177,13 | 1.175.168,84 |
| 28 SAN GREGORIO | C | 1.783.486,96 | 1.843.074,22 | 3.626.561,18 | 2.553.872,87 | 1.661.490,36 | 4.215.363,23 | 330.868,31 | 236.619,05 | 567.487,36 | 8.409.411,77 |
| 29 SANTA ISABEL | C | 1.885.800,19 | 1.839.221,69 | 3.725.021,88 | 2.510.010,69 | 1.624.067,51 | 4.134.078,20 | 342.195,08 | 244.719,34 | 586.914,42 | 8.446.014,50 |
| 30 TEODELINA | C | 3.671.311,31 | 2.925.284,28 | 6.596.595,59 | 3.256.847,56 | 2.107.297,91 | 5.364.145,47 | 444.012,94 | 317.533,94 | 761.546,88 | 12.722.287,94 |
| 31 WHELWRIGHT | C | 1.900.447,30 | 2.205.674,57 | 4.106.121,87 | 3.177.979,67 | 2.056.267,53 | 5.234.247,20 | 433.260,72 | 309.844,53 | 743.105,25 | 10.083.474,32 |
| GENERAL OBLIGADO | | 15.774.641,52 | 29.066.715,63 | 44.841.357,15 | 88.412.299,88 | 57.222.572,08 | 145.634.871,96 | 12.050.727,83 | 8.653.289,93 | 20.704.017,76 | 211.180.246,87 |
| 1 AVELLANEDA | M | 2.648.702,50 | 5.585.773,08 | 8.234.475,58 | 12.995.931,87 | 8.412.450,72 | 21.408.382,59 | 1.771.003,88 | 1.273.985,77 | 3.044.989,65 | 32.687.847,82 |
| 2 RECONQUISTA | M | 7.004.367,23 | 13.836.844,29 | 20.841.211,52 | 24.541.817,38 | 15.893.800,93 | 40.435.618,31 | 3.342.821,78 | 2.420.246,64 | 5.763.068,42 | 67.039.898,25 |
| 3 VILLA OCAMPO | M | 1.396.795,94 | 2.635.530,76 | 4.032.326,70 | 10.696.168,55 | 6.919.386,21 | 17.615.554,76 | 1.458.529,82 | 1.040.128,36 | 2.498.658,18 | 24.146.539,64 |
| 4 MALABRIGO | M | 677.049,18 | | | | | | | | | |

| MUNICIPIOS Y COMUNAS | DIRECTA | | | INDIRECTA | | | OTROS | | | TOTAL |
|-------------------------------|----------------------|-------------------------------|-----------------------|-----------------------|-----------------------|-----------------------|-------------------------|------------------------------|----------------------|-----------------------|
| | Inmobiliario | Patente Única sobre Vehículos | Subtotal | Régimen Federal | Ingresos Brutos | Subtotal | Fondo Federal Solidario | Fondo para Financ. Educativo | Subtotal | |
| 6 ARROYO CEIBAL C | 128.931,90 | 276.122,34 | 405.054,24 | 777.927,07 | 503.346,91 | 1.281.273,98 | 106.056,45 | 75.845,81 | 181.902,26 | 1.868.230,48 |
| 7 BERNA C | 88.435,10 | 70.688,25 | 159.123,35 | 718.324,61 | 464.781,96 | 1.183.106,57 | 97.930,72 | 70.034,73 | 167.965,45 | 1.510.195,37 |
| 8 EL ARAZA C | 84.580,59 | 167.838,46 | 252.419,05 | 626.220,49 | 407.782,39 | 1.034.002,88 | 80.407,05 | 57.502,76 | 137.909,81 | 1.424.331,74 |
| 9 EL SOMBRERITO C | 124.251,76 | 146.729,71 | 270.981,47 | 867.778,40 | 563.252,67 | 1.431.031,07 | 114.920,89 | 82.185,17 | 197.106,06 | 1.899.118,60 |
| 10 EL RABON C | 132.198,18 | 88.086,61 | 220.284,79 | 980.727,20 | 633.594,66 | 1.614.321,86 | 135.563,52 | 96.947,66 | 232.511,18 | 2.067.117,83 |
| 11 FLORENCIA C | 430.659,81 | 430.206,43 | 860.866,24 | 3.803.861,69 | 2.448.331,55 | 6.252.193,24 | 543.286,39 | 388.528,90 | 931.815,29 | 8.044.874,77 |
| 12 INGENIERO CHANOURDIE C | 145.486,92 | 137.439,79 | 282.926,71 | 632.291,51 | 412.764,84 | 1.045.056,35 | 79.216,92 | 56.651,64 | 135.868,56 | 1.463.851,62 |
| 13 LANTERI C | 232.052,84 | 394.604,62 | 626.657,46 | 1.282.362,14 | 824.797,27 | 2.107.159,41 | 184.276,86 | 131.784,80 | 316.061,66 | 3.048.878,53 |
| 14 LA SARITA C | 197.835,74 | 200.786,12 | 398.621,86 | 969.289,41 | 623.320,80 | 1.592.610,21 | 139.503,26 | 99.765,16 | 239.268,42 | 2.230.500,49 |
| 15 LAS GARZAS C | 122.798,77 | 176.882,18 | 299.680,95 | 1.040.991,65 | 670.297,85 | 1.711.289,50 | 148.162,51 | 105.957,78 | 254.120,29 | 2.265.090,74 |
| 16 LOS LAURELES C | 200.244,59 | 233.020,40 | 433.264,99 | 1.015.581,50 | 658.264,85 | 1.673.846,35 | 136.261,18 | 97.446,60 | 233.707,78 | 2.340.819,12 |
| 17 SAN ANTONIO DE OBLIGADO C | 145.789,85 | 143.248,81 | 289.038,66 | 1.512.089,84 | 971.856,06 | 2.483.945,90 | 218.626,54 | 156.349,83 | 374.976,37 | 3.147.960,93 |
| 18 TACUARENDI C | 154.905,03 | 226.481,90 | 381.386,93 | 1.791.770,94 | 1.159.340,48 | 2.951.111,42 | 244.275,94 | 174.692,88 | 418.968,82 | 3.751.467,17 |
| 19 VILLA ANA C | 296.966,03 | 204.201,94 | 501.167,97 | 1.994.961,16 | 1.290.811,86 | 3.285.773,02 | 271.977,30 | 194.503,39 | 466.480,69 | 4.253.421,68 |
| 20 VILLA GUILLERMINA C | 294.774,70 | 308.889,56 | 603.664,26 | 2.813.742,42 | 1.820.592,40 | 4.634.335,32 | 383.603,48 | 274.332,36 | 657.935,84 | 5.895.935,42 |
| 21 GUADALUPE NORTE C | 169.380,52 | 489.382,56 | 658.763,08 | 1.206.068,57 | 804.069,90 | 2.010.138,47 | 119.065,83 | 85.149,41 | 204.215,24 | 2.873.116,79 |
| 22 NICANOR E. MOLINA C | 84.357,88 | 112.876,24 | 197.234,12 | 691.815,53 | 446.749,12 | 1.138.564,65 | 96.001,90 | 68.655,32 | 164.657,22 | 1.500.455,99 |
| IRIONDO | 20.932.403,39 | 25.634.642,72 | 46.567.046,11 | 38.874.417,69 | 25.149.934,09 | 64.024.351,78 | 5.305.278,27 | 3.793.185,40 | 9.098.463,67 | 119.689.861,56 |
| 1 CAÑADA DE GOMEZ M | 7.834.809,08 | 12.877.466,95 | 20.712.276,03 | 14.835.178,32 | 9.598.320,79 | 24.433.499,11 | 2.022.632,13 | 1.445.289,83 | 3.467.921,96 | 48.613.697,10 |
| 2 TOTORAS M | 2.644.470,42 | 4.112.488,14 | 6.756.958,56 | 9.232.469,67 | 5.973.898,65 | 15.206.368,32 | 1.258.649,09 | 900.442,84 | 2.159.091,93 | 24.122.418,81 |
| 3 BUSTINZA C | 1.537.514,17 | 517.806,77 | 2.055.320,94 | 992.556,14 | 642.219,65 | 1.634.775,79 | 135.317,30 | 96.771,57 | 232.088,87 | 3.922.185,60 |
| 4 CARRIZALES C | 455.055,90 | 298.879,96 | 753.935,86 | 802.213,91 | 516.095,47 | 1.318.309,38 | 115.044,00 | 82.273,22 | 197.317,22 | 2.269.562,46 |
| 5 CLASSON C | 1.668.496,85 | 228.977,09 | 1.897.473,94 | 761.340,35 | 494.070,61 | 1.255.410,96 | 101.008,65 | 72.235,90 | 173.244,55 | 3.326.129,45 |
| 6 CORREA C | 1.724.747,84 | 1.928.948,38 | 3.653.696,22 | 2.957.383,88 | 1.912.723,13 | 4.870.107,01 | 404.738,59 | 289.447,06 | 694.185,65 | 9.217.988,88 |
| 7 LUCIO V. LOPEZ C | 481.434,81 | 114.730,97 | 596.165,78 | 522.624,07 | 340.062,45 | 862.686,52 | 67.602,87 | 48.345,91 | 115.948,78 | 1.574.801,08 |
| 8 OLIVEROS C | 960.472,47 | 934.918,07 | 1.895.390,54 | 2.423.531,96 | 1.554.833,78 | 3.978.365,74 | 355.820,06 | 254.463,17 | 610.283,23 | 6.484.039,51 |
| 9 PUEBLO ANDINO C | 690.451,06 | 487.246,21 | 1.177.697,27 | 1.425.142,06 | 937.343,59 | 2.362.485,65 | 165.152,67 | 118.108,21 | 283.260,88 | 3.823.443,80 |
| 10 SALTO GRANDE C | 891.072,67 | 991.992,92 | 1.883.065,59 | 1.279.435,04 | 823.509,62 | 2.102.944,66 | 182.717,38 | 130.669,54 | 313.386,92 | 4.299.397,17 |
| 11 SERODINO C | 720.067,06 | 1.328.718,47 | 2.048.785,53 | 1.879.669,52 | 1.216.214,03 | 3.095.883,55 | 256.259,34 | 183.262,77 | 439.522,11 | 5.584.191,19 |
| 12 VILLA ELOISA C | 1.323.811,06 | 1.812.468,79 | 3.136.279,85 | 1.762.872,77 | 1.140.642,32 | 2.903.515,09 | 240.336,19 | 171.875,38 | 412.211,57 | 6.452.006,51 |
| LA CAPITAL | 60.959.110,49 | 125.259.625,04 | 186.218.735,53 | 277.657.400,93 | 179.590.578,70 | 457.247.979,63 | 37.999.088,97 | 27.203.229,03 | 65.202.318,00 | 708.669.033,16 |
| 1 SANTA FE M | 45.491.650,64 | 94.772.995,22 | 140.264.645,86 | 210.540.095,12 | 136.233.098,11 | 346.773.193,23 | 28.702.106,03 | 20.538.694,36 | 49.240.800,39 | 536.278.639,48 |
| 2 LAGUNA PAIVA M | 985.336,15 | 2.163.871,10 | 3.149.207,25 | 9.529.652,99 | 6.165.508,77 | 15.695.161,76 | 1.299.307,18 | 928.119,27 | 2.227.426,45 | 21.071.795,46 |
| 3 SANTO TOME M | 6.955.041,74 | 16.196.460,46 | 23.151.502,20 | 25.154.205,21 | 16.281.384,89 | 41.435.590,10 | 3.428.127,56 | 2.463.390,24 | 5.891.517,80 | 70.478.610,10 |
| 4 RECREO M | 1.424.538,21 | 2.984.420,40 | 4.408.958,61 | 10.530.970,66 | 6.816.404,37 | 17.347.375,03 | 1.435.187,32 | 1.031.500,53 | 2.466.687,85 | 24.223.021,49 |
| 5 ARROYO AGUIAR C | 265.500,89 | 235.924,13 | 501.425,02 | 933.856,75 | 604.239,02 | 1.538.095,77 | 127.314,67 | 91.048,54 | 218.363,21 | 2.257.884,00 |
| 6 CABAL C | 74.338,20 | 57.782,63 | 132.120,83 | 317.663,60 | 205.539,85 | 523.203,45 | 43.307,77 | 30.971,35 | 74.279,12 | 729.603,40 |
| 7 CANDIOTTI C | 219.922,58 | 210.194,17 | 430.116,75 | 810.615,39 | 523.781,06 | 1.334.396,45 | 111.883,99 | 80.013,36 | 191.897,35 | 1.956.410,55 |
| 8 EMILIA C | 138.285,53 | 408.478,00 | 546.763,53 | 741.095,48 | 477.449,46 | 1.218.544,94 | 104.989,44 | 75.082,74 | 180.072,18 | 1.945.380,65 |
| 9 LLAMBI CAMPBELL C | 520.689,80 | 1.015.094,29 | 1.535.784,09 | 1.464.166,34 | 941.508,17 | 2.405.674,51 | 210.829,12 | 150.773,54 | 361.602,66 | 4.303.061,26 |
| 10 MONTE VERA C | 514.017,25 | 1.669.699,92 | 2.183.717,17 | 3.804.900,48 | 2.437.756,09 | 6.242.656,57 | 584.955,00 | 404.025,13 | 988.980,13 | 9.395.353,87 |
| 11 NELSON C | 614.938,57 | 895.261,68 | 1.510.200,25 | 2.346.571,10 | 1.506.738,46 | 3.853.309,56 | 342.071,98 | 244.631,30 | 586.703,28 | 5.950.213,09 |
| 12 SAN PEDRO (CAMPO ANDINO) C | 117.810,41 | 71.032,36 | 188.842,77 | 498.120,70 | 320.811,42 | 818.932,12 | 70.762,87 | 50.605,76 | 121.368,63 | 1.129.143,52 |
| 13 SAUCE VIEJO C | 1.397.234,68 | 2.397.372,29 | 3.794.606,97 | 4.546.729,10 | 2.941.897,82 | 7.488.626,92 | 619.865,23 | 443.293,95 | 1.063.159,18 | 12.346.393,07 |
| 14 ARROYO LEYES C | 335.263,50 | 435.659,00 | 770.922,50 | 1.531.085,42 | 990.667,55 | 2.521.752,97 | 208.736,13 | 149.276,74 | 358.012,87 | 3.650.688,34 |
| 15 SAN JOSE DEL RINCON C | 1.904.542,34 | 1.745.379,39 | 3.649.921,73 | 4.907.672,59 | 3.143.793,66 | 8.051.466,25 | 729.644,68 | 521.802,22 | 1.251.446,90 | 12.952.834,88 |
| LAS COLONIAS | 17.753.383,78 | 35.491.277,95 | 53.244.661,73 | 60.453.826,95 | 39.187.064,76 | 99.640.891,71 | 8.126.415,98 | 5.837.010,27 | 13.963.426,25 | 166.848.979,69 |
| 1 ESPERANZA M | 5.038.553,70 | 12.202.248,08 | 17.240.801,78 | 17.446.445,00 | 11.299.348,57 | 28.745.793,57 | 2.376.227,77 | 1.721.785,95 | 4.098.013,72 | 50.084.609,07 |
| 2 SAN CARLOS CENTRO M | 1.577.251,49 | 3.993.162,43 | 5.570.413,92 | 9.694.024,06 | 6.273.837,67 | 15.967.861,73 | 1.321.301,40 | 947.925,10 | 2.269.226,50 | 23.807.502,15 |
| 3 CAVOUR C | 100.820,48 | 149.881,77 | 250.702,25 | 555.002,21 | 370.801,98 | 925.804,19 | 53.280,25 | 38.103,14 | 91.383,39 | 1.267.889,83 |
| 4 COLONIA SAN JOSE C | 85.019,05 | 94.408,67 | 179.427,72 | 418.199,22 | 270.225,05 | 688.424,27 | 57.712,46 | 41.272,83 | 98.985,29 | 966.837,28 |
| 5 CULULU C | 200.627,68 | 109.720,86 | 310.348,54 | 405.751,96 | 262.549,67 | 668.301,63 | 55.291,17 | 39.541,22 | 94.832,39 | 1.073.482,56 |
| 6 ELISA C | 491.116,71 | 627.194,08 | 1.118.310,79 | 1.307.488,25 | 859.440,88 | 2.166.929,13 | 152.512,64 | 109.068,76 | 261.581,40 | 3.546.821,32 |
| 7 EMPALME SAN CARLOS C | 151.410,44 | 287.377,82 | 438.788,26 | 695.118,27 | 467.368,79 | 1.162.487,06 | 61.077,66 | 43.679,43 | 104.757,09 | 1.706.032,41 |
| 8 FELICIA C | 332.136,53 | 1.051.730,21 | 1.383.866,74 | 1.276.969,86 | 819.880,50 | 2.096.650,36 | 186.657,12 | 133.487,04 | 320.144,16 | 3.800.661,26 |
| 9 FRANCK C | 821.881,78 | 2.237.856,05 | 3.059.737,83 | 2.661.219,13 | 1.714.235,22 | 4.375.454,35 | 377.488,66 | 269.959,39 | 647.448,05 | 8.082.640,23 |
| 10 GRUTLY C | 221.438,24 | 328.593,69 | 550.031,93 | 718.589,20 | 466.044,14 | 1.184.633,34 | 95.878,77 | 68.567,28 | 164.446,05 | 1.899.111,32 |
| 11 HIPATIA C | 190.634,25 | 123.309,90 | 313.944,15 | 570.892,49 | 370.100,57 | 940.993,06 | 76.467,31 | 54.685,27 | 131.152,58 | 1.386.089,79 |
| 12 HUMBOLT C | 853.655,32 | 2.180.707,70 | 3.034.363,02 | 2.431.206,10 | 1.569.330,18 | 4.000.536,28 | 338.624,69 | 242.165,99 | 580.790,68 | 7.615.689,98 |
| 13 ITUZAINGO C | 180.139,81 | 46.030,65 | 226.170,46 | 325.532,73 | 214.815,74 | 540.348,47 | 36.372,17 | 26.011,39 | 62.383,56 | 828.502,49 |
| 14 JACINTO L. ARAUZ C | 102.703,27 | 47.280,36 | 149.983,63 | 444.012,45 | 295.262,89 | 739.275,34 | 45.277,63 | 32.380,10 | 77.657,73 | 960.916,70 |
| 15 LA PELADA C | 734.601,68 | 392.867,73 | 1.127.469,41 | 852.045,30 | 548.349,76 | 1.400.395,06 | 121.815,44 | 87.115,79 | 208.931,23 | 2.736.795,70 |
| 16 LAS TUNAS C | 213.055,31 | 157.012,15 | 370.067,46 | 491.353,41 | 317.515,97 | 808.869,38 | 67.767,04 | 48.463,30 | 116.230,34 | 1.295.167,18 |
| 17 MARIA LUISA C | 171.876,28 | 394.084,08 | 565.960,36 | 683.799,33 | 450.962,02 | 1.134.761,35 | 76.918,73 | 55.008,10 | 131.926,83 | 1.832.648,54 |
| 18 MATILDE C | 197.005,06 | 364.243,51 | 561.248,57 | 666.174,69 | 428.310,71 | 1.094.485,40 | 96.042,92 | 68.684,67 | 164.727,59 | 1.820.461,56 |

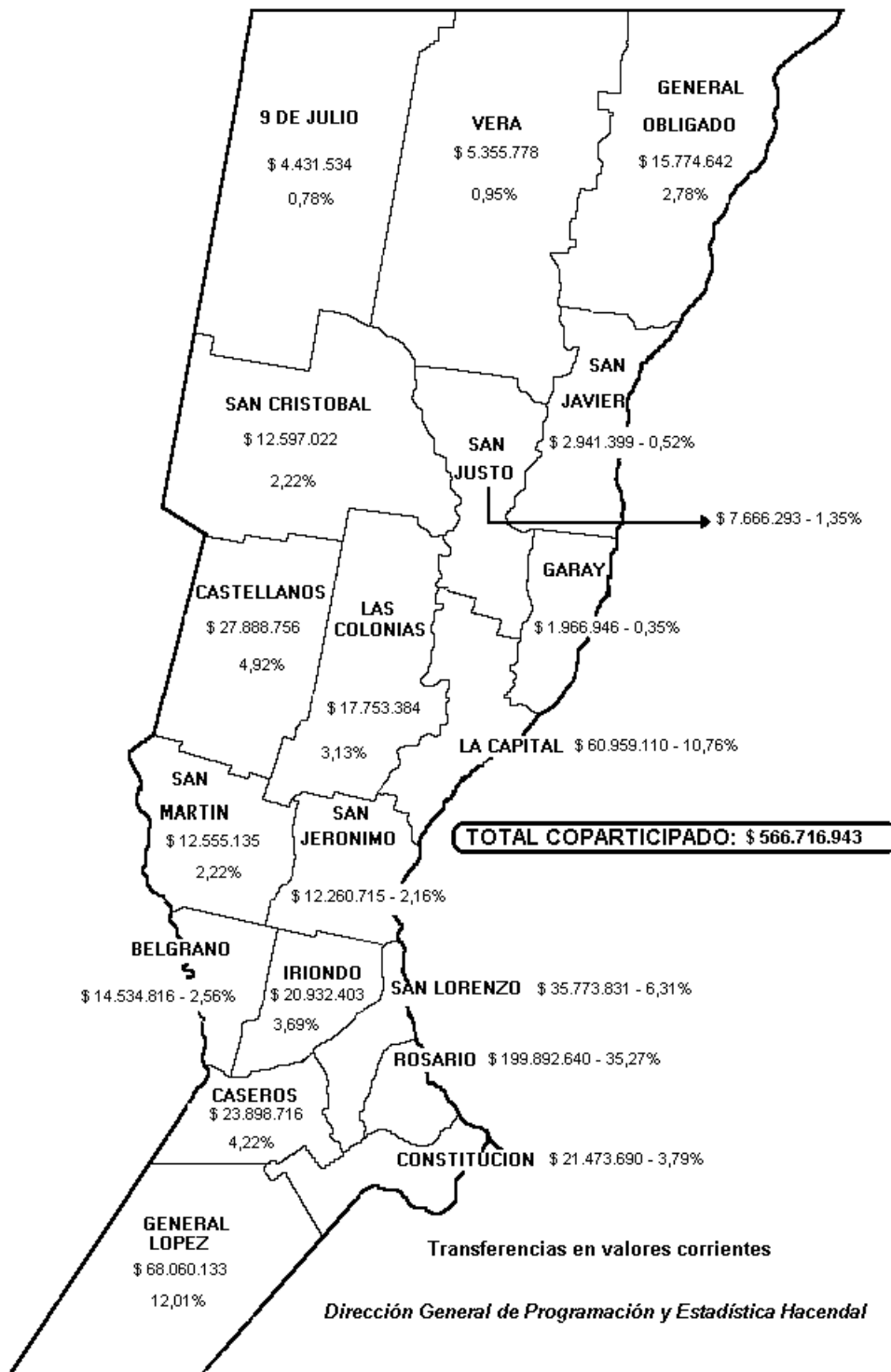
| MUNICIPIOS Y COMUNAS | | DIRECTA | | | INDIRECTA | | | OTROS | | | TOTAL | |
|----------------------|------------------------|--------------|-------------------------------|----------------|-----------------|-----------------|----------------|-------------------------|------------------------------|---------------|----------------|------------------|
| | | Inmobiliario | Patente Única sobre Vehículos | Subtotal | Régimen Federal | Ingresos Brutos | Subtotal | Fondo Federal Solidario | Fondo para Financ. Educativo | Subtotal | | |
| 19 | NUEVO TORINO | C | 188.395,15 | 240.882,18 | 429.277,33 | 547.338,67 | 352.753,77 | 900.092,44 | 77.288,09 | 55.272,23 | 132.560,32 | 1.461.930,09 |
| 20 | PILAR | C | 585.561,78 | 1.748.214,61 | 2.333.776,39 | 2.328.727,37 | 1.496.430,64 | 3.825.158,01 | 337.270,41 | 241.197,47 | 578.467,88 | 6.737.402,28 |
| 21 | PROGRESO | C | 324.391,19 | 777.141,31 | 1.101.532,50 | 1.330.560,13 | 856.135,61 | 2.186.695,74 | 190.555,84 | 136.275,18 | 326.831,02 | 3.615.059,26 |
| 22 | PROVIDENCIA | C | 183.553,10 | 262.026,34 | 445.579,44 | 702.191,45 | 457.932,78 | 1.160.124,23 | 88.861,10 | 63.548,63 | 152.409,73 | 1.758.113,40 |
| 23 | PUJATO NORTE | C | 99.864,92 | 28.931,46 | 128.796,38 | 341.329,78 | 222.324,07 | 563.653,85 | 43.718,16 | 31.264,85 | 74.983,01 | 767.433,24 |
| 24 | RIVADAVIA | C | 135.343,82 | 98.391,12 | 233.734,94 | 717.024,91 | 489.214,69 | 1.206.239,60 | 49.381,53 | 35.314,99 | 84.696,52 | 1.524.671,06 |
| 25 | SA PEYREYA | C | 298.720,48 | 537.062,71 | 835.783,19 | 995.362,96 | 640.440,43 | 1.635.803,39 | 142.581,19 | 101.966,33 | 244.547,52 | 2.716.134,10 |
| 26 | SAN AGUSTIN | C | 211.846,46 | 268.583,30 | 480.429,76 | 643.140,76 | 414.575,13 | 1.057.715,89 | 90.660,81 | 64.839,97 | 155.506,78 | 1.693.652,43 |
| 27 | SAN CARLOS NORTE | C | 184.861,74 | 292.100,07 | 476.961,81 | 723.007,44 | 471.061,64 | 1.194.069,08 | 92.349,41 | 66.043,28 | 158.392,69 | 1.829.423,58 |
| 28 | SAN CARLOS SUR | C | 467.444,70 | 569.656,90 | 1.037.101,60 | 1.146.191,53 | 738.933,66 | 1.885.125,19 | 161.418,12 | 115.437,47 | 276.855,59 | 3.199.082,38 |
| 29 | SAN GERONIMO DEL SAUCE | C | 218.375,55 | 286.498,00 | 504.873,55 | 757.060,14 | 495.477,72 | 1.252.537,86 | 92.431,49 | 66.101,98 | 158.533,47 | 1.915.944,88 |
| 30 | SAN GERONIMO NORTE | C | 999.242,93 | 2.767.558,26 | 3.766.801,19 | 3.287.578,93 | 2.129.435,61 | 5.417.014,54 | 443.889,83 | 317.445,90 | 761.335,73 | 9.945.151,46 |
| 31 | SAN MARIANO | C | 270.036,67 | 69.611,33 | 339.648,00 | 432.680,55 | 280.991,07 | 713.671,62 | 57.014,79 | 40.773,88 | 97.788,67 | 1.151.108,29 |
| 32 | STA. CLARA BUENA VISTA | C | 958.864,01 | 1.153.718,84 | 2.112.582,85 | 1.720.729,62 | 1.113.374,20 | 2.834.103,82 | 234.590,72 | 167.766,54 | 402.357,26 | 5.349.043,93 |
| 33 | SANTA MARIA CENTRO | C | 101.910,36 | 33.222,14 | 135.132,50 | 326.995,34 | 211.577,79 | 538.573,13 | 44.579,97 | 31.881,17 | 76.461,14 | 750.166,77 |
| 34 | SANTA MARIA NORTE | C | 88.888,04 | 67.283,56 | 156.171,60 | 364.924,17 | 236.119,12 | 601.043,29 | 49.750,89 | 35.579,13 | 85.330,02 | 842.544,91 |
| 35 | SANTO DOMINGO | C | 283.010,35 | 610.682,15 | 893.692,50 | 1.127.414,21 | 729.477,70 | 1.856.891,91 | 153.702,78 | 109.919,87 | 263.622,65 | 3.014.207,06 |
| 36 | SARMIENTO | C | 345.965,38 | 848.892,67 | 1.194.858,05 | 987.438,75 | 638.908,52 | 1.626.347,27 | 134.619,63 | 96.272,64 | 230.892,27 | 3.052.097,59 |
| 37 | SOUTOMAYOR | C | 143.180,07 | 43.111,26 | 186.291,33 | 330.306,58 | 213.720,30 | 544.026,88 | 45.031,39 | 32.204,01 | 77.235,40 | 807.553,61 |
| 9 DE JULIO | | | 4.431.533,64 | 5.404.445,42 | 9.835.979,06 | 18.879.131,27 | 12.221.990,08 | 31.101.121,35 | 2.561.202,69 | 1.831.429,15 | 4.392.631,84 | 45.329.732,25 |
| 1 | TOSTADO | M | 1.506.760,03 | 2.935.685,51 | 4.442.445,54 | 9.777.996,56 | 6.326.617,85 | 16.104.614,41 | 1.333.075,78 | 953.139,53 | 2.286.215,31 | 22.833.275,26 |
| 2 | ESTEBAN RAMS | C | 123.532,74 | 38.770,34 | 162.303,08 | 374.139,94 | 241.516,32 | 615.656,26 | 52.090,11 | 37.252,01 | 89.342,12 | 867.301,46 |
| 3 | GATO COLORADO | C | 206.742,90 | 107.601,48 | 314.344,38 | 933.301,70 | 601.481,72 | 1.534.783,42 | 131.828,97 | 94.276,92 | 226.105,89 | 2.075.233,69 |
| 4 | JUAN DE GARAY | C | 167.693,09 | 39.495,71 | 207.188,80 | 337.122,40 | 221.596,37 | 558.718,77 | 39.326,97 | 28.124,51 | 67.451,48 | 833.359,05 |
| 5 | LOGROÑO | C | 201.359,98 | 160.358,09 | 361.718,07 | 608.627,24 | 392.079,50 | 1.000.706,74 | 86.275,64 | 61.699,64 | 147.975,28 | 1.510.400,09 |
| 6 | GREGORIA P. DE DENIS | C | 201.223,88 | 250.490,61 | 451.714,49 | 1.180.498,71 | 766.727,43 | 1.947.226,14 | 155.385,38 | 111.123,17 | 266.508,55 | 2.665.449,18 |
| 7 | MONTEFIORE | C | 266.101,68 | 136.905,19 | 403.006,87 | 493.788,31 | 327.691,71 | 821.480,02 | 51.638,69 | 36.929,18 | 88.567,87 | 1.313.054,76 |
| 8 | POZO BORRADO | C | 386.718,78 | 286.547,80 | 673.266,58 | 909.120,76 | 586.986,59 | 1.496.107,35 | 126.329,73 | 90.344,16 | 216.673,89 | 2.386.407,82 |
| 9 | SAN BERNARDO | C | 251.258,21 | 137.292,11 | 388.550,32 | 558.778,59 | 359.534,04 | 918.312,63 | 80.037,70 | 57.238,62 | 137.276,32 | 1.444.139,27 |
| 10 | SANTA MARGARITA | C | 376.459,45 | 171.992,28 | 548.451,73 | 942.586,42 | 609.887,43 | 1.552.473,85 | 128.504,80 | 91.899,66 | 220.404,46 | 2.321.330,04 |
| 11 | VILLA MINETTI | C | 743.682,90 | 1.139.306,30 | 1.882.989,20 | 2.763.170,64 | 1.787.871,12 | 4.551.041,76 | 376.708,92 | 269.401,75 | 646.110,67 | 7.080.141,63 |
| ROSARIO | | | 199.892.639,56 | 346.153.671,46 | 546.046.311,02 | 696.730.241,10 | 450.669.582,49 | 1.147.399.823,59 | 95.079.275,99 | 67.782.985,50 | 162.862.261,49 | 1.856.308.396,10 |
| 1 | ROSARIO | M | 158.195.894,04 | 277.952.091,09 | 436.147.985,13 | 582.400.429,67 | 376.722.342,27 | 959.122.771,94 | 79.423.362,18 | 56.568.585,34 | 135.991.947,52 | 1.531.262.704,59 |
| 2 | ARROYO SECO | M | 3.673.565,46 | 8.136.449,12 | 11.810.014,58 | 12.862.216,05 | 8.324.297,03 | 21.186.513,08 | 1.753.117,51 | 1.257.819,84 | 3.010.937,35 | 36.007.465,01 |
| 3 | GRANADERO BAIGORRIA | M | 4.507.022,72 | 10.014.132,52 | 14.521.165,24 | 17.393.152,81 | 11.265.295,95 | 28.658.448,76 | 2.368.872,14 | 1.717.411,91 | 4.086.284,05 | 47.265.888,05 |
| 4 | PEREZ | M | 2.875.773,69 | 5.328.887,09 | 8.204.660,78 | 12.757.770,61 | 8.255.199,16 | 21.012.969,77 | 1.739.197,09 | 1.244.731,30 | 2.983.928,39 | 32.201.558,94 |
| 5 | VILLA GDDR. GALVEZ | M | 8.569.959,18 | 14.315.159,46 | 22.885.118,64 | 28.157.744,17 | 18.212.798,84 | 46.370.543,01 | 3.840.123,74 | 2.733.288,83 | 6.573.412,57 | 75.829.074,22 |
| 6 | FUNES | M | 6.785.513,08 | 11.836.714,67 | 18.622.227,75 | 13.861.420,22 | 8.970.166,16 | 22.831.586,38 | 1.889.478,08 | 1.353.991,59 | 3.243.469,67 | 44.697.283,80 |
| 7 | ACEBAL | C | 1.167.322,21 | 2.011.680,17 | 3.179.002,38 | 2.849.865,13 | 1.843.965,60 | 4.693.830,73 | 388.528,18 | 277.854,24 | 666.382,42 | 8.539.215,53 |
| 8 | ALBARELLOS | C | 484.228,44 | 165.155,27 | 649.383,71 | 454.929,91 | 294.356,09 | 749.286,00 | 62.021,57 | 44.354,44 | 106.376,01 | 1.505.045,72 |
| 9 | ALVAREZ | C | 955.502,61 | 2.368.354,94 | 3.323.857,55 | 3.234.872,92 | 2.093.079,54 | 5.327.952,46 | 441.017,09 | 315.391,47 | 756.408,56 | 9.408.218,57 |
| 10 | ARMINDA | C | 246.184,97 | 182.122,42 | 428.307,39 | 408.271,43 | 264.166,35 | 672.437,78 | 55.660,51 | 39.805,37 | 95.465,88 | 1.196.211,05 |
| 11 | CARMEN DEL SAUCE | C | 349.819,54 | 399.433,20 | 749.252,74 | 767.631,57 | 500.004,61 | 1.267.636,18 | 98.300,07 | 70.298,86 | 168.598,93 | 2.185.487,85 |
| 12 | CORONEL BOGADO | C | 873.207,32 | 906.339,19 | 1.779.546,51 | 1.427.426,35 | 918.464,00 | 2.345.890,35 | 204.427,04 | 146.195,11 | 350.622,15 | 4.476.059,01 |
| 13 | CORONEL DOMINGUEZ | C | 618.403,86 | 471.013,02 | 1.089.416,88 | 692.014,06 | 447.234,81 | 1.139.248,87 | 95.345,26 | 68.185,75 | 163.531,01 | 2.392.196,76 |
| 14 | ESTACION ALVEAR | C | 1.890.845,92 | 1.652.051,22 | 3.542.897,14 | 1.968.112,95 | 1.264.044,33 | 3.232.157,28 | 286.299,92 | 204.746,14 | 491.046,06 | 7.266.100,48 |
| 15 | FIGHIERA | C | 1.113.847,95 | 1.629.116,70 | 2.742.964,65 | 2.894.291,40 | 1.880.399,87 | 4.774.691,27 | 379.868,93 | 271.661,62 | 651.530,55 | 8.169.186,47 |
| 16 | GENERAL LAGOS | C | 989.206,71 | 1.154.728,54 | 2.143.935,25 | 2.039.295,47 | 1.310.069,15 | 3.349.364,62 | 296.067,20 | 211.731,19 | 507.798,39 | 6.001.098,26 |
| 17 | IBARLUCEA | C | 762.989,82 | 792.371,75 | 1.555.361,57 | 1.790.806,17 | 1.143.788,50 | 2.924.594,67 | 259.967,92 | 185.199,78 | 444.167,70 | 4.924.123,94 |
| 18 | PIÑERO | C | 521.341,43 | 249.437,73 | 770.779,16 | 809.784,63 | 520.246,78 | 1.330.031,41 | 117.506,34 | 84.034,15 | 201.540,49 | 2.302.351,06 |
| 19 | PUEBLO ESTHER | C | 1.302.226,15 | 2.079.775,77 | 3.382.001,92 | 3.292.065,71 | 2.109.221,84 | 5.401.287,55 | 488.745,50 | 349.524,24 | 838.269,74 | 9.621.559,21 |
| 20 | PUEBLO MUÑOZ | C | 371.941,42 | 185.976,87 | 557.918,29 | 490.600,02 | 319.183,40 | 809.783,42 | 63.540,00 | 45.440,36 | 108.980,36 | 1.476.682,07 |
| 21 | PUEBLO URANGA | C | 765.633,20 | 713.272,97 | 1.478.906,17 | 846.543,59 | 555.440,86 | 1.401.984,45 | 100.680,34 | 72.001,11 | 172.681,45 | 3.053.572,07 |
| 22 | SOLDINI | C | 747.903,92 | 1.216.068,76 | 1.963.972,68 | 1.748.122,68 | 1.131.098,48 | 2.879.221,16 | 238.325,28 | 170.437,29 | 408.762,57 | 5.251.956,41 |
| 23 | VILLA AMELIA | C | 495.518,35 | 655.353,57 | 1.150.871,92 | 872.749,18 | 564.700,21 | 1.437.449,39 | 118.983,76 | 85.090,71 | 204.074,47 | 2.792.395,78 |
| 24 | ZABALLA | C | 1.628.787,57 | 1.737.985,42 | 3.366.772,99 | 2.720.124,40 | 1.760.018,66 | 4.480.143,06 | 370.840,34 | 265.204,86 | 636.045,20 | 8.482.961,25 |
| SAN CRISTOBAL | | | 12.597.022,32 | 19.525.565,43 | 32.122.587,75 | 46.642.467,24 | 30.246.719,51 | 76.889.186,75 | 6.219.291,87 | 4.434.792,79 | 10.654.084,66 | 119.665.859,16 |
| 1 | CERES | M | 1.529.589,62 | 4.069.190,64 | 5.598.780,26 | 10.281.254,80 | 6.651.617,61 | 16.932.872,41 | 1.401.817,64 | 1.001.006,71 | 2.402.824,35 | 24.934.477,02 |
| 2 | SAN CRISTOBAL | M | 1.363.352,17 | 3.189.943,72 | 4.553.295,89 | 10.219.065,81 | 6.606.577,14 | 16.825.642,95 | 1.394.347,96 | 985.752,20 | 2.380.100,16 | 23.759.039,00 |
| 3 | AGUARA | C | 323.777,67 | 67.454,70 | 391.232,37 | 531.690,66 | 344.023,06 | 875.713,72 | 72.486,51 | 51.838,42 | 124.324,93 | 1.391.271,02 |
| 4 | AMBROSETTI | C | 505.500,27 | 255.876,03 | 761.376,30 | 882.983,92 | 571.322,50 | 1.454.306,42 | 120.379,07 | 86.088,57 | 206.467,64 | 2.422.150,36 |
| 5 | ARRUFO | C | 596.292,80 | 711.068,28 | 1.307.361,08 | 1.302.308,28 | 842.640,48 | 2.144.948,76 | 177.546,46 | 126.971,57 | 304.518,03 | 3.756.827,87 |

| MUNICIPIOS Y COMUNAS | | DIRECTA | | | INDIRECTA | | | OTROS | | | TOTAL | |
|----------------------|--------------------|--------------|-------------------------------|----------------------|----------------------|----------------------|----------------------|-------------------------|------------------------------|---------------------|----------------------|-----------------------|
| | | Inmobiliario | Patente Única sobre Vehículos | Subtotal | Régimen Federal | Ingresos Brutos | Subtotal | Fondo Federal Solidario | Fondo para Financ. Educativo | Subtotal | | |
| 6 | CAPIVARA | C | 269.884,67 | 306.703,06 | 576.587,73 | 618.723,93 | 415.198,91 | 1.033.922,84 | 55.906,75 | 39.981,47 | 95.888,22 | 1.706.398,79 |
| 7 | COLONIA ANA | C | 154.038,96 | 82.282,52 | 236.321,48 | 422.057,46 | 275.998,23 | 698.055,69 | 51.967,00 | 37.163,97 | 89.130,97 | 1.023.508,14 |
| 8 | COLONIA BOSSI | C | 84.284,26 | 178.720,62 | 263.004,88 | 428.929,15 | 277.353,06 | 706.282,21 | 58.820,52 | 42.065,25 | 100.885,77 | 1.070.172,86 |
| 9 | COLONIA DOS ROSAS | C | 74.722,52 | 51.285,99 | 126.008,51 | 376.798,26 | 246.277,52 | 623.075,78 | 46.631,92 | 33.348,61 | 79.980,53 | 829.064,82 |
| 10 | COLONIA ROSA | C | 229.691,28 | 340.502,06 | 570.193,34 | 765.716,33 | 493.032,48 | 1.258.748,81 | 109.011,26 | 77.958,93 | 186.970,19 | 2.015.912,34 |
| 11 | CONSTANZA | C | 162.068,90 | 52.369,66 | 214.438,56 | 375.076,58 | 243.304,07 | 618.380,65 | 49.956,09 | 35.725,87 | 85.681,96 | 918.501,17 |
| 12 | CURUPAYTI | C | 221.164,42 | 75.863,80 | 297.028,22 | 524.665,31 | 347.811,21 | 872.476,52 | 55.578,43 | 39.746,68 | 95.325,11 | 1.264.829,85 |
| 13 | HERSILIA | C | 519.429,86 | 774.855,96 | 1.294.285,82 | 1.500.144,49 | 964.026,54 | 2.464.171,03 | 217.190,18 | 155.322,60 | 372.512,78 | 4.130.969,63 |
| 14 | HUANQUEROS | C | 230.499,94 | 153.915,29 | 384.415,23 | 638.001,45 | 410.390,55 | 1.048.392,00 | 91.610,71 | 65.515,00 | 157.125,71 | 1.589.932,94 |
| 15 | LA CABRAL | C | 93.717,00 | 23.138,63 | 116.855,63 | 334.726,39 | 216.680,50 | 551.406,89 | 45.441,79 | 32.497,50 | 77.939,29 | 746.201,81 |
| 16 | LA CLARA | C | 76.190,98 | 38.547,40 | 114.738,38 | 405.388,11 | 269.128,45 | 674.516,56 | 42.199,71 | 30.178,93 | 72.378,64 | 861.633,58 |
| 17 | LA LUCILA | C | 271.384,76 | 92.636,62 | 364.021,38 | 423.207,59 | 277.145,98 | 700.353,57 | 51.351,42 | 36.723,74 | 88.075,16 | 1.152.450,11 |
| 18 | LA RUBIA | C | 178.711,90 | 107.171,40 | 285.883,30 | 515.421,97 | 337.076,53 | 852.498,50 | 63.416,89 | 45.352,31 | 108.769,20 | 1.247.151,00 |
| 19 | LAS AVISPAS | C | 93.110,42 | 23.860,84 | 116.971,26 | 330.375,25 | 214.069,80 | 544.445,05 | 44.456,85 | 31.793,13 | 76.249,98 | 737.666,29 |
| 20 | LAS PALMERAS | C | 130.683,24 | 139.513,44 | 270.196,68 | 596.104,54 | 386.965,91 | 983.070,45 | 78.847,57 | 56.387,50 | 135.235,07 | 1.388.502,20 |
| 21 | MOISES VILLE | C | 287.769,53 | 457.708,21 | 745.477,74 | 1.326.567,57 | 852.303,01 | 2.178.870,58 | 192.402,59 | 137.595,88 | 329.998,47 | 3.254.346,79 |
| 22 | MONIGOTES | C | 132.091,25 | 89.643,98 | 221.735,23 | 550.008,01 | 361.532,61 | 911.540,62 | 64.155,59 | 45.880,59 | 110.036,18 | 1.243.312,03 |
| 23 | MONTE OSCURIDAD | C | 271.291,56 | 388.337,14 | 659.628,70 | 876.428,53 | 590.114,71 | 1.466.543,24 | 75.400,30 | 53.922,19 | 129.322,49 | 2.255.494,43 |
| 24 | NÁNDUCITA | C | 170.388,52 | 116.047,34 | 286.435,86 | 553.122,18 | 372.389,21 | 925.511,39 | 47.657,90 | 34.082,33 | 81.740,23 | 1.293.687,48 |
| 25 | PALACIOS | C | 135.168,83 | 145.593,05 | 280.761,88 | 583.244,48 | 380.473,54 | 963.718,02 | 73.594,57 | 52.630,84 | 126.225,41 | 1.370.705,31 |
| 26 | PORTUGALETTE | C | 194.642,68 | 49.368,49 | 244.011,17 | 341.001,84 | 224.768,82 | 565.770,66 | 38.588,27 | 27.596,23 | 66.184,50 | 875.966,33 |
| 27 | SAN GUILLERMO | C | 897.124,49 | 2.968.117,60 | 3.865.242,09 | 3.784.326,64 | 2.444.871,18 | 6.229.197,82 | 523.054,14 | 374.059,91 | 897.114,05 | 10.991.553,96 |
| 28 | SANTURCE | C | 27.626,05 | 28.784,53 | 56.410,58 | 279.132,76 | 180.608,98 | 459.741,74 | 38.054,77 | 27.214,70 | 65.269,47 | 581.421,79 |
| 29 | SOLEDAD | C | 977.986,61 | 188.592,20 | 1.166.578,81 | 944.091,50 | 610.861,28 | 1.554.952,78 | 128.710,00 | 92.046,41 | 220.756,41 | 2.942.288,00 |
| 30 | SUARDI | C | 998.724,14 | 2.562.883,20 | 3.561.607,34 | 3.393.210,75 | 2.195.529,83 | 5.588.740,58 | 462.603,63 | 330.828,99 | 793.432,62 | 9.945.780,54 |
| 31 | VILLA SARALEGUI | C | 756.591,59 | 41.895,33 | 798.486,92 | 705.380,63 | 456.406,74 | 1.161.787,37 | 96.166,05 | 68.772,73 | 164.938,78 | 2.125.213,07 |
| 32 | VILLA TRINIDAD | C | 639.521,43 | 1.753.693,70 | 2.393.215,13 | 1.833.312,07 | 1.186.219,07 | 3.019.531,14 | 249.939,33 | 178.743,03 | 428.682,36 | 5.841.428,63 |
| SAN JAVIER | | | 2.941.398,55 | 4.261.345,42 | 7.202.743,97 | 18.014.470,55 | 11.628.472,79 | 29.642.943,34 | 2.509.539,97 | 1.795.752,52 | 4.305.292,49 | 41.150.979,80 |
| 1 | SAN JAVIER | M | 1.278.162,65 | 2.551.923,05 | 3.830.085,70 | 10.177.661,17 | 6.585.830,37 | 16.763.491,54 | 1.387.433,70 | 993.283,07 | 2.380.716,77 | 22.974.294,01 |
| 2 | ALEJANDRA | C | 555.121,07 | 485.907,99 | 1.041.029,06 | 2.259.258,93 | 1.461.822,07 | 3.721.081,00 | 308.009,57 | 220.271,71 | 528.281,28 | 5.290.391,34 |
| 3 | CACIQUE ARIACAIQUI | C | 54.521,14 | 52.869,56 | 107.390,70 | 424.225,61 | 274.489,28 | 698.714,89 | 57.835,58 | 41.360,87 | 99.196,45 | 906.302,04 |
| 4 | COLONIA DURAN | C | 186.947,27 | 90.611,80 | 277.559,07 | 688.705,70 | 442.821,49 | 1.131.527,19 | 99.243,98 | 70.973,89 | 170.217,87 | 1.573.934,13 |
| 5 | LA BRAVA | C | 100.870,32 | 86.222,05 | 187.092,37 | 500.404,97 | 322.602,24 | 823.007,21 | 70.475,60 | 50.400,33 | 120.875,93 | 1.130.975,51 |
| 6 | ROMANG | C | 765.776,10 | 993.810,97 | 1.759.587,07 | 3.964.214,17 | 2.540.907,34 | 6.505.121,51 | 586.541,54 | 419.462,65 | 1.006.004,19 | 9.270.712,77 |
| SAN JERONIMO | | | 12.260.715,27 | 20.887.742,26 | 33.148.457,53 | 51.878.587,13 | 33.533.792,24 | 85.412.379,37 | 7.135.776,26 | 5.101.777,02 | 12.237.553,28 | 130.798.390,18 |
| 1 | CORONDA | M | 1.743.874,28 | 3.166.924,89 | 4.910.799,17 | 10.799.311,17 | 6.987.022,40 | 17.786.333,57 | 1.472.402,59 | 1.051.905,56 | 2.524.308,15 | 25.221.440,89 |
| 2 | GALVEZ | M | 2.559.427,00 | 6.748.606,13 | 9.308.033,13 | 12.269.143,25 | 7.938.462,57 | 20.207.605,82 | 1.672.702,69 | 1.195.986,93 | 2.868.689,62 | 32.384.328,57 |
| 3 | SAN GENARO | M | 1.506.576,09 | 2.965.504,94 | 4.472.081,03 | 8.786.758,54 | 5.685.337,00 | 14.472.095,54 | 1.197.920,15 | 856.660,89 | 2.054.581,04 | 20.998.757,61 |
| 4 | AROCENA | C | 299.872,91 | 428.253,55 | 728.126,46 | 1.221.032,22 | 790.051,92 | 2.011.084,14 | 166.465,92 | 119.047,37 | 285.513,29 | 3.024.723,89 |
| 5 | BARRANCAS | C | 703.877,89 | 1.187.312,46 | 1.891.190,35 | 2.820.966,94 | 1.825.267,43 | 4.646.234,37 | 384.588,42 | 275.036,74 | 659.625,16 | 7.197.049,88 |
| 6 | CAMPO PIAGGIO | C | 129.127,72 | 64.511,42 | 193.639,14 | 334.747,00 | 220.018,83 | 554.765,83 | 39.080,73 | 27.948,43 | 67.029,16 | 815.434,13 |
| 7 | CASALEGNO | C | 157.981,94 | 93.479,95 | 251.461,89 | 401.485,73 | 261.200,77 | 662.686,50 | 52.008,04 | 37.193,32 | 89.201,36 | 1.003.349,75 |
| 8 | CENTENO | C | 802.828,93 | 896.122,87 | 1.698.951,80 | 1.675.418,11 | 1.075.210,49 | 2.750.628,60 | 245.342,95 | 175.455,96 | 420.798,91 | 4.870.379,31 |
| 9 | DESIVIO ARIJON | C | 324.393,43 | 340.499,35 | 664.892,78 | 1.660.610,07 | 1.071.178,61 | 2.731.788,68 | 232.702,93 | 166.416,49 | 399.119,42 | 3.795.800,88 |
| 10 | ESTACION DIAZ | C | 378.259,38 | 464.036,13 | 842.295,51 | 1.027.700,18 | 660.407,96 | 1.688.108,14 | 148.819,13 | 106.427,35 | 255.246,48 | 2.785.650,13 |
| 11 | ESTACION IRIGOYEN | C | 441.070,31 | 534.820,49 | 975.890,80 | 1.124.404,00 | 727.529,98 | 1.851.933,98 | 153.292,39 | 109.626,39 | 262.918,78 | 3.090.743,56 |
| 12 | GABOTO | C | 349.935,56 | 210.582,62 | 560.518,18 | 1.486.609,30 | 954.369,02 | 2.440.978,32 | 217.067,05 | 155.234,56 | 372.301,61 | 3.373.798,11 |
| 13 | GESSLER | C | 322.348,35 | 356.726,54 | 679.074,89 | 730.475,20 | 474.688,69 | 1.205.163,89 | 95.673,58 | 68.420,54 | 164.094,12 | 2.048.332,90 |
| 14 | IRIGOYEN | C | 226.157,03 | 201.943,28 | 428.100,31 | 699.028,75 | 449.249,88 | 1.148.278,63 | 101.131,77 | 72.323,94 | 173.455,71 | 1.749.834,65 |
| 15 | LARRECHEA | C | 148.547,74 | 161.683,89 | 310.231,63 | 558.920,04 | 360.000,18 | 918.920,22 | 79.340,04 | 56.739,68 | 136.079,72 | 1.365.231,57 |
| 16 | LOMA ALTA | C | 166.304,28 | 155.101,32 | 321.405,60 | 417.558,39 | 273.988,91 | 691.547,30 | 49.627,77 | 35.491,08 | 85.118,85 | 1.098.071,75 |
| 17 | LOPEZ | C | 379.038,48 | 679.990,75 | 1.059.029,23 | 964.368,70 | 624.396,49 | 1.588.765,19 | 130.679,87 | 93.455,15 | 224.135,02 | 2.871.929,44 |
| 18 | MACIEL | C | 839.825,66 | 1.446.990,32 | 2.286.815,98 | 2.650.544,72 | 1.704.681,26 | 4.355.225,98 | 381.100,11 | 272.542,09 | 653.642,20 | 7.295.684,16 |
| 19 | MONJE | C | 389.821,34 | 598.337,26 | 988.158,60 | 1.280.581,59 | 823.454,00 | 2.104.035,59 | 184.399,98 | 131.872,85 | 316.272,83 | 3.408.467,02 |
| 20 | SAN EUGENIO | C | 97.317,20 | 41.720,13 | 139.037,33 | 327.026,81 | 214.023,37 | 541.050,18 | 39.942,56 | 28.564,74 | 68.507,30 | 748.594,81 |
| 21 | SAN FABIAN | C | 294.129,75 | 144.593,97 | 438.723,72 | 641.896,42 | 413.252,48 | 1.055.148,90 | 91.487,59 | 65.426,96 | 156.914,55 | 1.650.787,17 |
| SAN JUSTO | | | 7.666.293,01 | 11.803.640,64 | 19.469.933,65 | 25.162.203,33 | 16.301.098,22 | 41.463.301,55 | 3.396.218,43 | 2.434.300,92 | 5.830.519,35 | 66.763.754,55 |
| 1 | SAN JUSTO | M | 3.047.255,39 | 6.975.652,46 | 10.022.907,85 | 11.924.304,18 | 7.718.124,36 | 19.642.428,54 | 1.625.105,02 | 1.167.696,94 | 2.792.801,96 | 32.458.138,35 |
| 2 | ANGELONI | C | 300.741,36 | 64.569,21 | 365.310,57 | 449.511,51 | 290.850,17 | 740.361,68 | 61.282,86 | 43.826,17 | 105.109,03 | 1.210.781,28 |
| 3 | CAYASTACITO | C | 205.959,70 | 146.245,56 | 352.205,26 | 604.780,12 | 399.737,23 | 1.004.517,35 | 66.330,66 | 47.436,07 | 113.766,73 | 1.470.489,34 |
| 4 | CRESPO | C | 542.254,31 | 1.834.172,38 | 2.376.426,69 | 2.632.771,54 | 1.688.570,36 | 4.321.341,90 | 387.502,20 | 277.120,52 | 664.622,72 | 7.362.391,31 |
| 5 | ESCALADA | C | 404.346,57 | 414.454,80 | 818.801,37 | 1.133.618,58 | 728.637,82 | 1.862.256,40 | 163.839,43 | 117.169,05 | 281.008,48 | 2.962.066,25 |
| 6 | ESTHER | C | 64.647,59 | 37.720,57 | 102.368,16 | 333.703,74 | 218.754,88 | 552.458,62 | 40.065,67 | 28.652,79 | 68.718,46 | 723.545,24 |

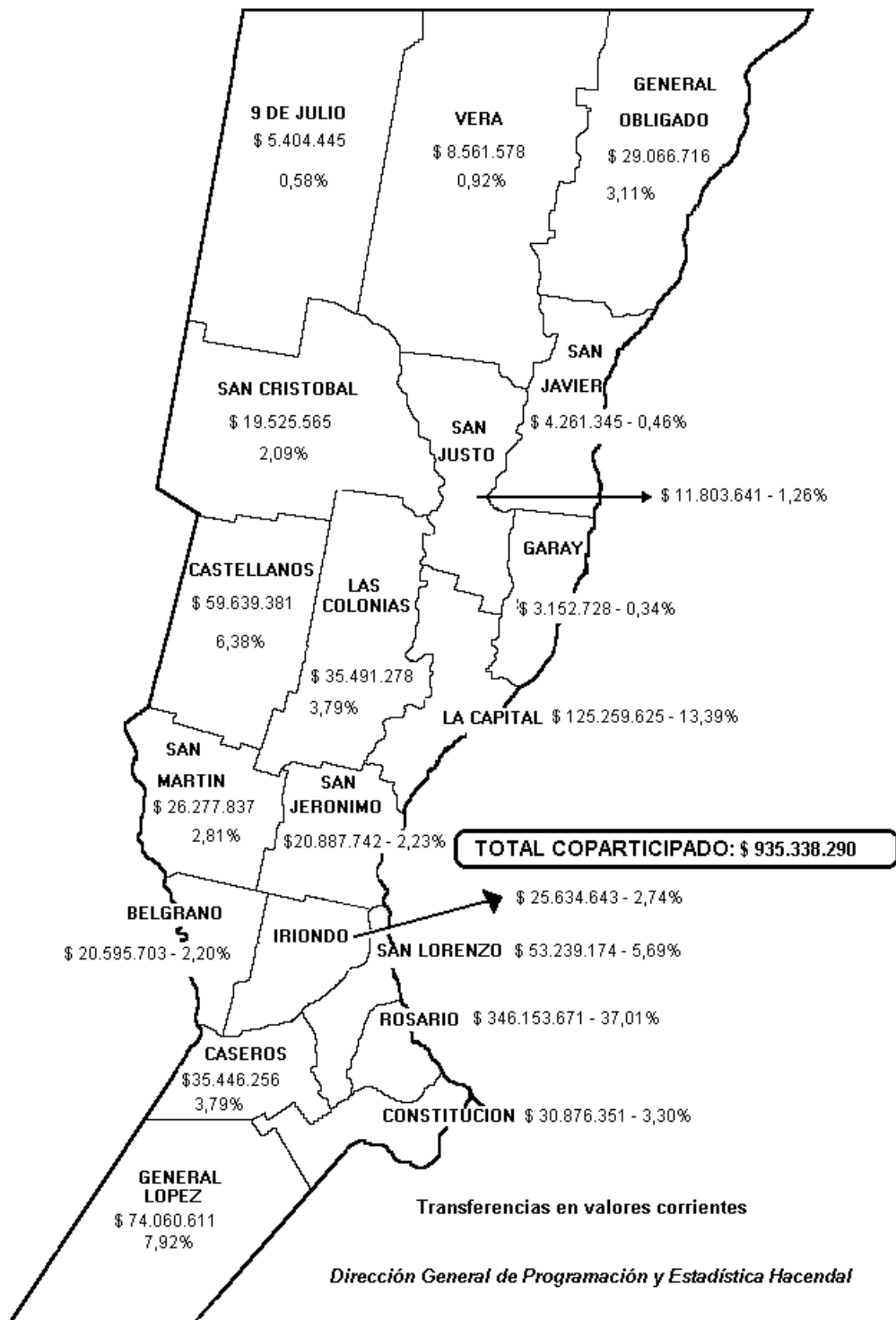
| | MUNICIPIOS Y COMUNAS | | DIRECTA | | | INDIRECTA | | | OTROS | | | TOTAL |
|--------------------|---------------------------|---|-----------------------|-------------------------------|-------------------------|-------------------------|-------------------------|-------------------------|-------------------------|------------------------------|-----------------------|-------------------------|
| | | | Inmobiliario | Patente Única sobre Vehículos | Subtotal | Régimen Federal | Ingresos Brutos | Subtotal | Fondo Federal Solidario | Fondo para Financ. Educativo | Subtotal | |
| 7 | LA CAMILA | C | 168.420,42 | 52.303,60 | 220.724,02 | 359.704,53 | 233.506,47 | 593.211,00 | 47.575,82 | 34.023,63 | 81.599,45 | 895.534,47 |
| 8 | LA CRIOLLA | C | 342.122,81 | 518.736,01 | 860.858,82 | 1.402.278,99 | 909.342,95 | 2.311.621,94 | 187.313,75 | 133.956,61 | 321.270,36 | 3.493.751,12 |
| 9 | LA PENCA Y CARAGUATA | C | 153.923,19 | 139.384,08 | 293.307,27 | 435.855,78 | 282.221,01 | 718.076,79 | 59.025,71 | 42.211,98 | 101.237,69 | 1.112.621,75 |
| 10 | NARE | C | 258.728,07 | 131.624,30 | 390.352,37 | 674.972,56 | 449.660,97 | 1.124.633,53 | 67.274,56 | 48.111,10 | 115.385,66 | 1.630.371,56 |
| 11 | PEDRO GOMEZ CELLO | C | 287.983,07 | 176.560,06 | 464.543,13 | 668.713,64 | 438.389,65 | 1.107.103,29 | 80.242,90 | 57.385,35 | 137.628,25 | 1.709.274,67 |
| 12 | RAMAYON | C | 427.960,18 | 196.708,27 | 624.668,45 | 598.819,40 | 390.931,48 | 989.750,88 | 74.989,91 | 53.628,69 | 128.618,60 | 1.743.037,93 |
| 13 | SAN BERNARDO | C | 94.424,00 | 44.128,71 | 138.552,71 | 309.243,71 | 202.687,01 | 511.930,72 | 37.192,94 | 26.598,37 | 63.791,31 | 714.274,74 |
| 14 | SAN MARTIN NORTE | C | 171.319,87 | 80.511,03 | 251.830,90 | 573.556,80 | 370.727,73 | 944.284,53 | 78.929,65 | 56.446,19 | 135.375,84 | 1.331.491,27 |
| 15 | SILVA | C | 305.667,55 | 74.403,40 | 380.070,95 | 438.975,71 | 284.033,14 | 723.008,85 | 59.846,50 | 42.798,95 | 102.645,45 | 1.205.725,25 |
| 16 | VERA Y PINTADO | C | 218.551,45 | 276.704,64 | 495.256,09 | 819.769,21 | 530.420,28 | 1.350.189,49 | 111.760,87 | 79.925,31 | 191.686,18 | 2.037.131,76 |
| 17 | VIDELA | C | 623.838,19 | 613.436,45 | 1.237.274,64 | 1.287.558,21 | 833.096,64 | 2.120.654,85 | 175.535,54 | 125.533,48 | 301.069,02 | 3.658.998,51 |
| 18 | COLONIA DOLORES | C | 48.149,29 | 26.325,11 | 74.474,40 | 514.065,12 | 331.406,07 | 845.471,19 | 72.404,44 | 51.779,72 | 124.184,16 | 1.044.129,75 |
| SAN LORENZO | | | 35.773.831,29 | 53.239.173,79 | 89.013.005,08 | 104.626.468,98 | 67.735.325,04 | 172.361.794,02 | 14.247.701,08 | 10.258.129,94 | 24.505.831,02 | 285.880.630,12 |
| 1 | CAPITAN BERMUDEZ | M | 3.761.108,98 | 8.641.807,55 | 12.402.916,53 | 13.616.655,24 | 8.812.577,73 | 22.429.232,97 | 1.855.944,22 | 1.331.626,99 | 3.187.571,21 | 38.019.720,71 |
| 2 | CARCARAÑA | M | 2.878.746,92 | 5.021.161,64 | 7.899.908,56 | 11.676.736,70 | 7.553.901,75 | 19.230.638,45 | 1.592.201,72 | 1.135.831,70 | 2.728.033,42 | 29.858.580,43 |
| 3 | FRAY LUIS BELTRAN | M | 1.526.133,96 | 3.948.433,34 | 5.474.567,30 | 10.496.409,43 | 6.793.474,51 | 17.289.883,94 | 1.430.594,73 | 1.027.044,60 | 2.457.639,33 | 25.222.090,57 |
| 4 | SAN LORENZO | M | 8.610.197,63 | 18.291.333,03 | 26.901.530,66 | 27.137.546,87 | 17.567.417,12 | 44.704.963,99 | 3.697.945,46 | 2.662.002,71 | 6.369.948,17 | 77.966.442,82 |
| 5 | ROLDAN | M | 4.244.876,01 | 4.656.527,64 | 8.901.403,65 | 11.368.584,09 | 7.363.384,16 | 18.731.968,25 | 1.548.327,78 | 1.122.762,08 | 2.671.089,86 | 30.304.461,76 |
| 6 | PTO GRAL SAN MARTIN | M | 4.523.608,80 | 3.551.903,02 | 8.075.511,82 | 18.586.899,72 | 12.041.189,28 | 30.628.089,00 | 2.530.883,83 | 1.840.490,62 | 4.371.374,45 | 43.074.975,27 |
| 7 | ALDAO | C | 562.864,69 | 395.466,93 | 958.331,62 | 512.425,21 | 331.557,61 | 843.982,82 | 69.860,03 | 49.960,09 | 119.820,12 | 1.922.134,56 |
| 8 | CORONEL ARNOLD | C | 692.206,35 | 805.485,31 | 1.497.691,66 | 736.350,77 | 481.825,08 | 1.218.175,85 | 90.092,26 | 64.429,09 | 154.521,35 | 2.870.388,86 |
| 9 | FUENTES | C | 1.170.937,89 | 1.123.872,82 | 2.294.810,71 | 1.534.193,83 | 998.898,27 | 2.524.092,10 | 214.481,60 | 153.385,59 | 367.867,19 | 5.186.770,00 |
| 10 | JESUS MARIA-TIMBUES | C | 1.964.998,08 | 868.481,21 | 2.833.479,29 | 1.998.573,40 | 1.293.149,15 | 3.291.722,55 | 272.469,77 | 194.855,56 | 467.325,33 | 6.592.527,17 |
| 11 | LUIS PALACIOS | C | 1.349.543,57 | 343.238,81 | 1.692.782,38 | 973.297,21 | 642.602,86 | 1.615.900,07 | 108.108,40 | 77.313,25 | 185.421,65 | 3.494.104,10 |
| 12 | PUJATO | C | 1.090.895,24 | 3.233.237,67 | 4.324.132,91 | 1.792.693,22 | 1.149.560,52 | 2.942.253,74 | 264.261,95 | 188.985,79 | 453.247,74 | 6.809.634,39 |
| 13 | RICARDONE | C | 778.590,70 | 1.278.975,47 | 2.057.566,17 | 1.189.164,46 | 763.602,90 | 1.952.767,36 | 173.278,39 | 123.919,29 | 297.197,68 | 4.307.531,21 |
| 14 | SAN JERONIMO SUR | C | 923.928,91 | 1.345.746,21 | 2.269.675,12 | 1.634.492,27 | 1.063.161,62 | 2.697.653,89 | 212.142,37 | 151.712,70 | 363.855,07 | 5.331.184,08 |
| 15 | VILLA MUGUETA | C | 1.695.193,56 | 643.503,14 | 2.338.696,70 | 1.372.446,56 | 888.022,48 | 2.260.469,04 | 187.108,57 | 133.809,88 | 320.918,45 | 4.920.084,19 |
| SAN MARTIN | | | 12.555.134,80 | 26.277.836,56 | 38.832.971,36 | 46.052.223,25 | 29.775.196,46 | 75.827.419,71 | 6.321.170,48 | 4.520.776,34 | 10.841.946,82 | 125.502.337,89 |
| 1 | SAN JORGE | M | 2.450.649,37 | 6.466.282,29 | 8.916.931,66 | 11.834.047,18 | 7.658.812,57 | 19.492.859,75 | 1.612.991,72 | 1.157.151,01 | 2.770.142,73 | 31.179.934,14 |
| 2 | EL TREBOL | M | 2.006.091,44 | 5.046.638,53 | 7.052.729,97 | 9.748.325,67 | 6.307.365,27 | 16.055.690,94 | 1.329.042,12 | 950.142,42 | 2.279.184,54 | 25.387.605,45 |
| 3 | SASTRE | M | 904.290,96 | 2.030.981,02 | 2.935.271,98 | 8.053.842,10 | 5.209.628,59 | 13.263.470,69 | 1.098.312,03 | 782.361,08 | 1.880.673,11 | 18.079.415,78 |
| 4 | CAÑADA ROSQUIN | C | 647.459,27 | 2.146.132,06 | 2.793.591,33 | 2.558.941,00 | 1.640.579,19 | 4.199.520,19 | 377.858,01 | 270.223,52 | 648.081,53 | 7.641.193,05 |
| 5 | CARLOS PELLEGRINI | C | 1.106.016,31 | 2.649.900,38 | 3.755.916,69 | 2.583.920,38 | 1.661.694,54 | 4.245.614,92 | 371.784,24 | 265.879,89 | 637.664,13 | 8.639.195,74 |
| 6 | CASAS | C | 285.017,61 | 184.876,14 | 469.893,75 | 608.270,46 | 393.903,12 | 1.002.173,58 | 82.294,85 | 58.852,81 | 141.147,66 | 1.613.214,99 |
| 7 | CASTELAR | C | 201.778,81 | 243.024,00 | 444.802,81 | 630.225,22 | 406.005,90 | 1.036.231,12 | 89.312,52 | 63.871,46 | 153.183,98 | 1.634.217,91 |
| 8 | COLONIA BELGRANO | C | 251.882,35 | 439.651,04 | 691.533,39 | 798.770,24 | 514.243,81 | 1.313.014,05 | 113.853,87 | 81.422,11 | 195.275,98 | 2.199.823,42 |
| 9 | CRISPI | C | 271.341,55 | 173.131,19 | 444.472,74 | 505.267,29 | 326.223,32 | 831.490,61 | 70.229,38 | 50.224,23 | 120.453,61 | 1.396.416,96 |
| 10 | LANDETA | C | 467.684,76 | 662.555,67 | 1.130.240,43 | 965.729,72 | 627.582,64 | 1.593.312,36 | 126.452,86 | 90.432,22 | 216.885,08 | 2.940.437,87 |
| 11 | LAS BANDURRIAS | C | 138.821,01 | 59.545,23 | 198.366,24 | 437.871,44 | 287.892,99 | 725.764,43 | 50.941,03 | 36.430,24 | 87.371,27 | 1.011.501,94 |
| 12 | LAS PETACAS | C | 363.839,79 | 518.147,86 | 881.987,65 | 750.444,43 | 483.778,58 | 1.234.223,01 | 105.728,13 | 75.611,02 | 181.339,15 | 2.297.549,81 |
| 13 | LOS CARDOS | C | 761.479,91 | 565.622,23 | 1.327.102,14 | 941.957,50 | 609.886,01 | 1.551.843,51 | 127.642,99 | 91.283,33 | 218.926,32 | 3.097.871,97 |
| 14 | MARIA SUSANA | C | 1.125.046,71 | 1.980.946,37 | 3.105.993,08 | 1.907.926,40 | 1.235.609,45 | 3.143.535,85 | 257.982,98 | 184.495,41 | 442.478,39 | 6.692.007,32 |
| 15 | PIAMONTE | C | 919.325,95 | 1.644.349,70 | 2.563.675,65 | 1.983.032,25 | 1.286.553,63 | 3.269.585,88 | 263.728,45 | 188.604,26 | 452.332,71 | 6.285.594,24 |
| 16 | SAN MARTIN DE LAS ESCOBAS | C | 513.346,39 | 1.397.255,16 | 1.910.601,55 | 1.438.631,27 | 928.077,44 | 2.366.708,71 | 201.431,18 | 144.052,63 | 345.483,81 | 4.622.794,07 |
| 17 | TRAILL | C | 141.062,61 | 68.797,69 | 209.860,30 | 305.020,70 | 197.359,41 | 502.380,11 | 41.584,12 | 29.738,70 | 71.322,82 | 783.563,23 |
| VERA | | | 5.355.778,15 | 8.561.578,12 | 13.917.356,27 | 32.536.745,99 | 21.042.968,77 | 53.579.714,76 | 4.457.492,42 | 3.192.050,36 | 7.649.542,78 | 75.146.613,81 |
| 1 | VERA | M | 1.620.575,50 | 3.547.162,47 | 5.167.737,97 | 10.899.963,49 | 6.915.777,48 | 17.605.740,97 | 1.457.598,56 | 1.040.300,74 | 2.497.899,30 | 25.271.378,24 |
| 2 | CALCHAQUI | M | 1.296.892,28 | 2.583.552,72 | 3.880.445,00 | 9.123.258,23 | 5.906.172,12 | 15.029.430,35 | 1.243.143,09 | 895.416,94 | 2.138.560,03 | 21.048.435,38 |
| 3 | FORTIN OLMO | C | 337.225,83 | 286.276,97 | 623.502,80 | 2.044.932,63 | 1.328.248,60 | 3.373.181,23 | 269.022,48 | 192.390,25 | 461.412,73 | 4.458.096,76 |
| 4 | LA GALLARETA | C | 344.455,99 | 209.874,88 | 554.330,87 | 1.570.385,76 | 1.007.681,39 | 2.578.067,15 | 230.199,54 | 164.626,21 | 394.825,75 | 3.527.223,77 |
| 5 | MARGARITA | C | 636.862,16 | 1.151.273,57 | 1.788.135,73 | 2.364.975,65 | 1.531.429,50 | 3.896.405,15 | 320.116,08 | 228.929,63 | 549.045,71 | 6.233.586,59 |
| 6 | TOBA | C | 93.284,63 | 35.395,40 | 128.680,03 | 655.410,89 | 424.074,52 | 1.079.485,41 | 89.353,56 | 63.900,81 | 153.254,37 | 1.361.419,81 |
| 7 | CAÑADA OMBU | C | 151.731,38 | 77.290,51 | 229.021,89 | 583.532,10 | 377.485,25 | 961.017,35 | 79.709,39 | 57.003,82 | 136.713,21 | 1.326.752,45 |
| 8 | GARABATO | C | 141.432,50 | 153.173,90 | 294.606,40 | 1.313.197,09 | 843.771,54 | 2.156.968,63 | 190.350,64 | 136.128,43 | 326.479,07 | 2.778.054,10 |
| 9 | GOLONDRINA | C | 153.181,57 | 43.283,65 | 196.465,22 | 743.265,07 | 480.637,43 | 1.223.902,50 | 101.870,46 | 72.852,22 | 174.722,68 | 1.595.090,40 |
| 10 | INTIYACO | C | 165.174,00 | 154.725,93 | 319.899,93 | 1.113.233,17 | 717.683,71 | 1.830.916,88 | 156.780,71 | 112.121,04 | 268.901,75 | 2.419.718,56 |
| 11 | LOS AMORES | C | 236.109,01 | 141.781,08 | 377.890,09 | 1.015.426,36 | 656.459,48 | 1.671.885,84 | 139.503,26 | 99.765,16 | 239.268,42 | 2.289.044,35 |
| 12 | TARTAGAL | C | 178.853,30 | 177.787,04 | 356.640,34 | 1.319.165,55 | 853.547,75 | 2.172.713,30 | 179.844,65 | 128.615,11 | 308.459,76 | 2.837.813,40 |
| T O T A L | | | 566.716.942,53 | 935.338.289,91 | 1.502.055.232,44 | 1.831.929.281,01 | 1.185.324.357,23 | 3.017.253.638,24 | 249.750.810,93 | 178.608.212,85 | 428.359.023,78 | 4.947.667.894,46 |

Fuente: * Impuestos de Transferencias Automáticas: Administración Provincial de Impuestos
* Impuestos de Transferencias No Automáticas: Contaduría General de la Provincia
* Aportes no reintegrables para compensar afectación para el Financiamiento Educativo: Contaduría Gral. de la Pcia.
* Fondo Federal Solidario: Dirección General de Ingresos Públicos

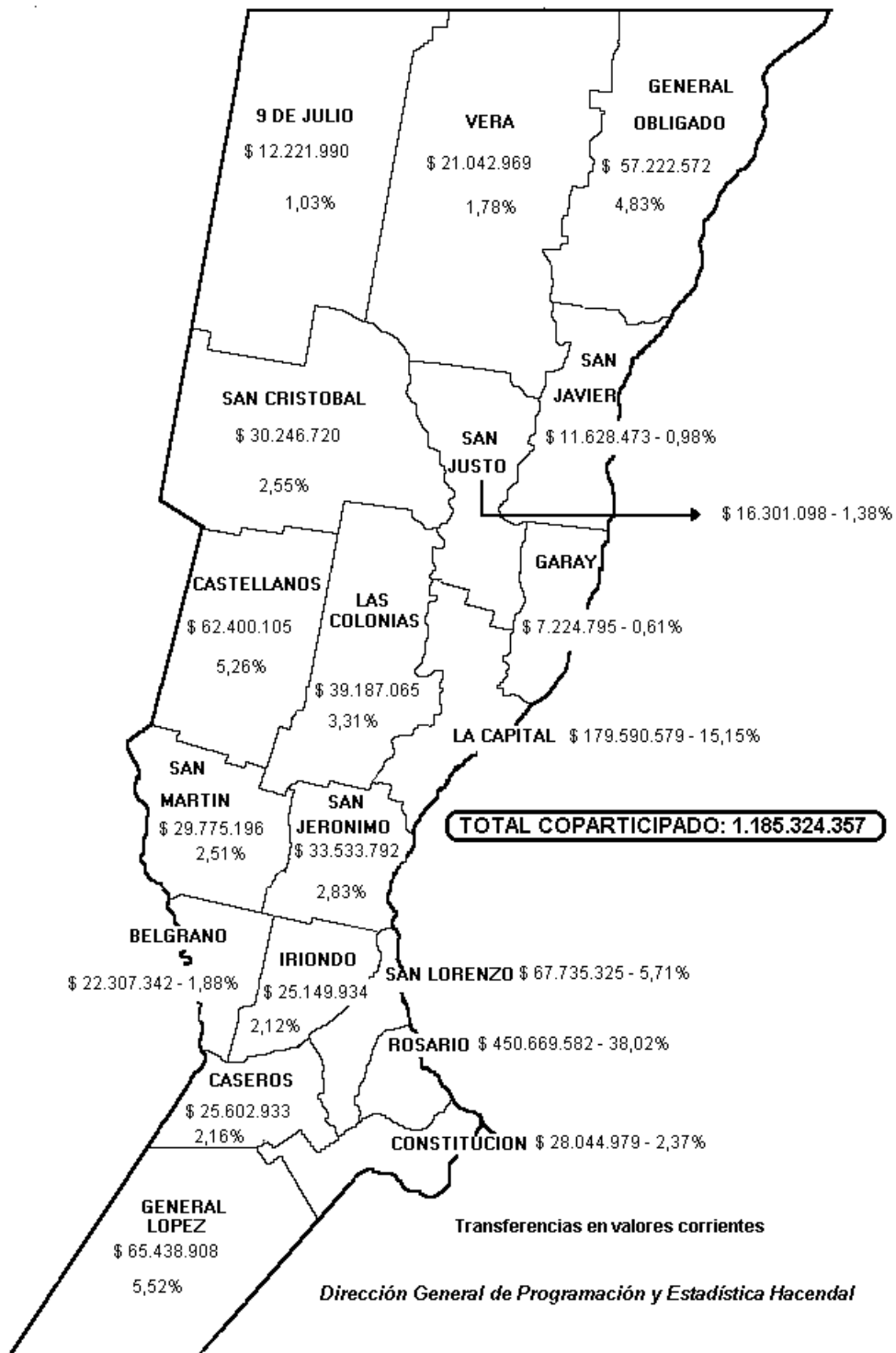
**PROVINCIA DE SANTA FE
IMPUESTO INMOBILIARIO
COPARTICIPACIÓN 2013**



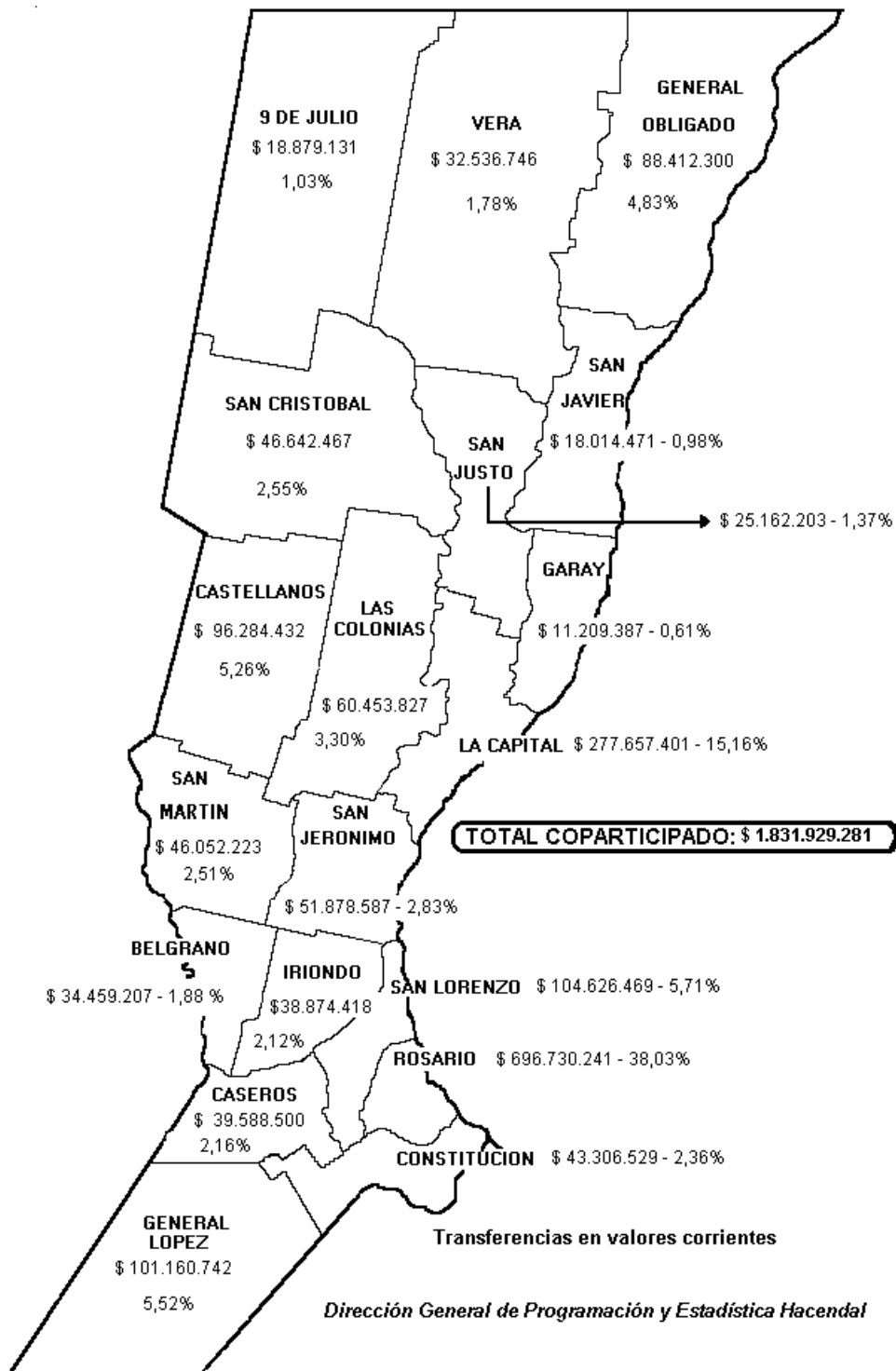
**PROVINCIA DE SANTA FE
PATENTE ÚNICA SOBRE VEHÍCULOS
COPARTICIPACIÓN 2013**



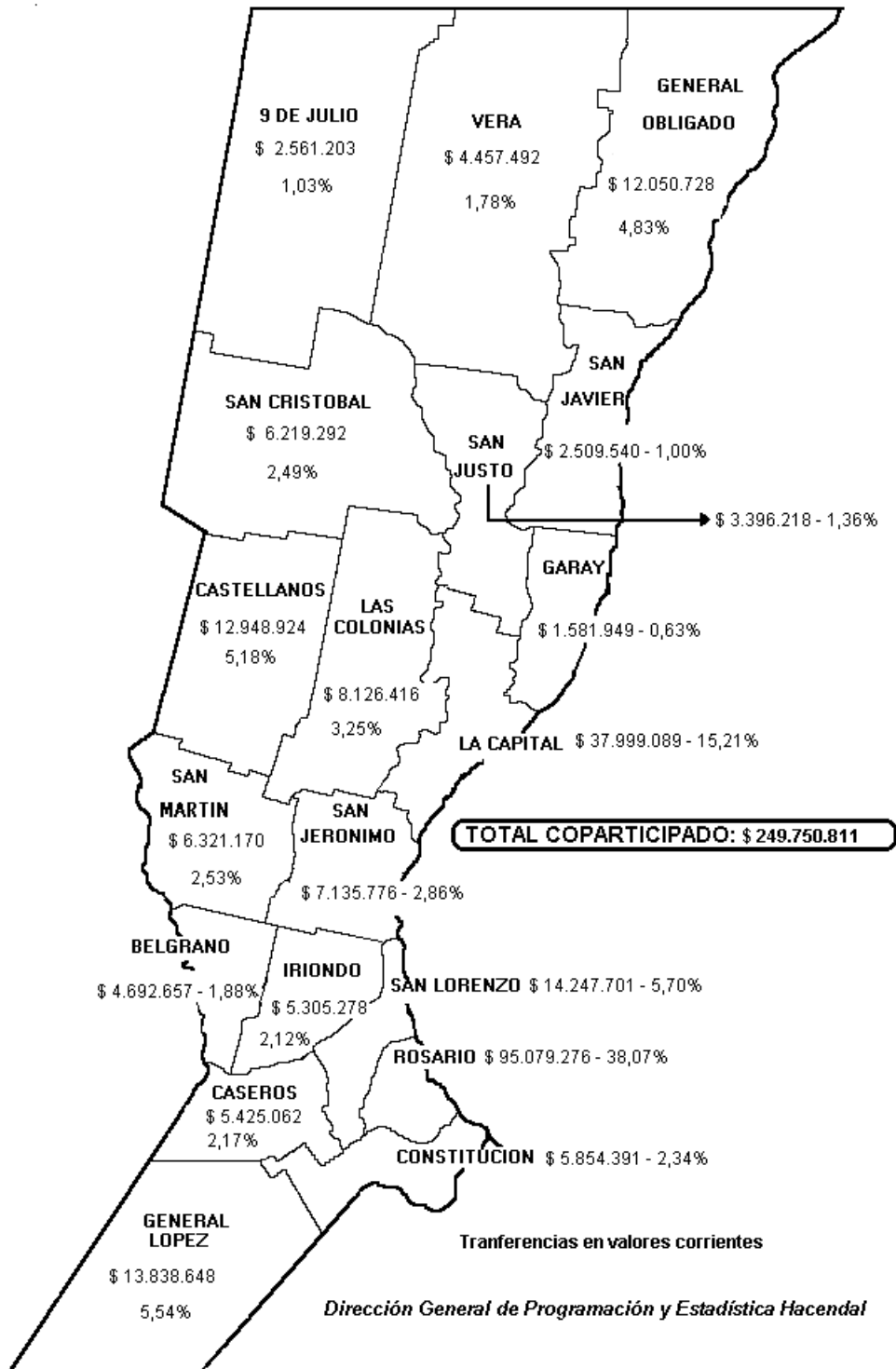
PROVINCIA DE SANTA FE
Impuesto a los Ingresos Brutos
COPARTICIPACIÓN 2013



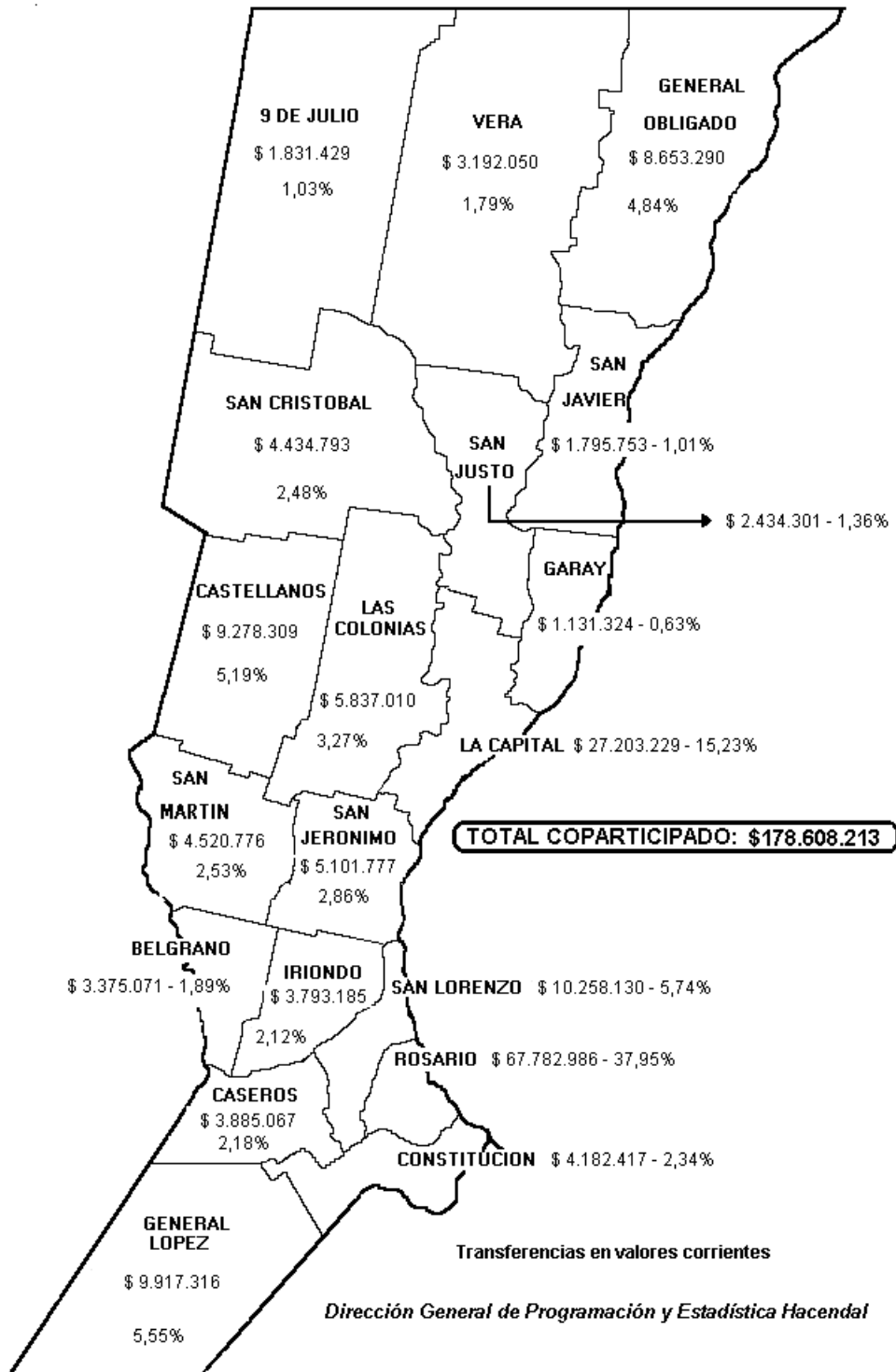
PROVINCIA DE SANTA FE
Régimen Federal
 COPARTICIPACIÓN 2013



**PROVINCIA DE SANTA FE
FONDO FEDERAL SOLIDARIO
COPARTICIPACIÓN 2013**



**PROVINCIA DE SANTA FE
FONDO PARA EL FINANCIAMIENTO EDUCATIVO
COPARTICIPACIÓN 2013**



ANEXO "A"

LEGISLACION VIGENTE REFERIDA A LA COPARTICIPACION DE IMPUESTOS NACIONALES Y PROVINCIALES A LOS MUNICIPIOS Y COMUNAS

IMPUESTOS NACIONALES

- **Ley Nacional Nº 23.548/88:** (art.9º, inc. g) Esta Ley de Coparticipación Federal a la que se encuentra adherida la Provincia obliga a establecer un sistema de distribución de los ingresos para los municipios de la Jurisdicción, el cual deberá estructurarse asegurando la fijación objetiva de los índices de distribución y la rendición automática y quincenal de los fondos.

- **Ley Provincial Nº 10.197/88:** (art.5º) Establece la adhesión de la Provincia a la Ley Nacional Nº 23.548, en su artículo 9º, inciso g); en los siguientes términos: "El régimen de coparticipación a los Municipios y Comunas de esta Provincia deberá operar bajo las condiciones de remisión automática y quincenal de los fondos que se distribuyan".

- La Provincia distribuirá a los Municipios y Comunas del importe que se le liquide a la misma por su participación en todos los gravámenes nacionales incluidos en el régimen de coparticipación federal, de acuerdo a lo establecido por la Ley Provincial Nro. 9.595/85:

a) El 8% de la recaudación del impuesto a las Municipalidades, estableciendo:

* 40% de acuerdo a la población que se asigna a cada Municipalidad según lo establecido por la ley.

* 30% de acuerdo a los recursos percibidos por las Municipalidades en el año anterior, con exclusión de los provenientes del crédito y las participaciones provinciales.

* 30 % por partes iguales entre todas la Municipalidades de la Provincia.

b) El 3% del remanente se distribuirá a las Comunas, de la siguiente forma:

* 80% de acuerdo a la población que se asigne a cada Comuna según lo establecido por la ley.

* 20% por partes iguales entre todas las Comunas.

c) El 3% del remanente resultante a las Municipalidades de 1ra. categoría, en proporción a los índices que a cada una corresponda por aplicación de la primera distribución.

d) El remanente a Rentas Generales.

- **Ley Provincial Nº 11.148/94:** (art.1) Establece a partir del 01 de Julio de 1994 la vigencia del Régimen de Seguridad Social instituido como ASISTENCIA FINANCIERA destinada a la Caja de Jubilaciones y Pensiones de la Provincia y Cajas Municipales conforme lo establece el artículo 26 de la Ley Provincial 11.091 – Ley de Presupuesto del año 1993 -

- **Decreto Provincial Nº 1.861/94:** Autoriza a la Contaduría General de la Provincia a liquidar a favor de la Caja de Jubilaciones y Pensiones de la Provincia y Caja de Jubilaciones Municipales en concepto de financiamiento al Régimen de Seguridad Social los montos resultantes de la diferencia que surja en el importe que les corresponde por la aplicación del Ex-Régimen de Financiamiento Nacional Sustitutivo de Aportes Patronales Suprimidos y el importe que le corresponde por el Régimen Nacional de Participación Previsional vigente. Dichos montos, serán deducidos de la recaudación producida por el Régimen Federal de Coparticipación de Impuestos en la 2da. Quincena del mismo mes el que se impute el gasto resultante.

- **Ley Provincial Nº 12.397:** (art. 49º). Este régimen está vigente a partir de enero de 2005. La participación a las Municipalidades y Comunas en el producido de la recaudación se calculará conforme a las disposiciones previstas en la Ley Nº 8.437 y en idéntica proporción a la relación resultante de la distribución prevista en la Ley Nº 11.876 (Presupuesto General del Ejercicio 2001), esto es el 90,5 % sobre el total neto del régimen de Seguridad Social establecido por la Ley Nº 11.148/94. La distribución y la rendición automática de los fondos es quincenal.

- **Ley Provincial Nº 12.705 (Presupuesto 2007):** (art. 41º).- A partir de la vigencia de la presente ley, la participación a las Municipalidades y Comunas de la Provincia en el producido de la recaudación de los Impuestos correspondientes al Régimen Federal de Coparticipación - Ley Nro. 23.548, modificatorias y complementarias, se calculará de conformidad a las disposiciones previstas en la Ley Nro. 7457, modificada por la Ley Nro. 8437.

IMPUESTO INMOBILIARIO

- **Constitución Provincial:** (art.107º) Establece que la Ley proveerá a los Municipios de los "...recursos financieros suficientes. A este fin, pueden crear, recaudar y disponer libremente de recursos propios proveniente de las tasas y demás contribuciones que establezcan en sus Jurisdicciones. Tienen asimismo, participación en gravámenes directos e indirectos que recaude la Provincia con un mínimo del 50% del producido del Impuesto Inmobiliario, de acuerdo con un régimen especial que asegure entre todos ellos una distribución proporcional, simultánea e inmediata.

El mismo artículo añade "estas mismas normas fundamentales rigen para las Comunas de acuerdo con su ley orgánica propia...".

- **Ley Provincial Nº 10.989/93:** Prescribe la modificación del art.115º del Código Fiscal, estableciendo la distribución del producido del Impuesto Inmobiliario de la siguiente manera:

ART.1: El producido del Impuesto Inmobiliario se distribuirá:

- a) a las Municipalidades y Comunas: el 50%.
- b) a Rentas Generales: el 50%

La distribución a la que se refiere en el inciso a) se efectuará en forma diaria, directa y automática, teniendo en cuenta los siguientes parámetros:

- * El 80% en forma directamente proporcional a la emisión del Impuesto Inmobiliario total para cada jurisdicción.
- * El 20% en forma directamente proporcional a la población de cada jurisdicción.

A los efectos de elaborar el coeficiente de distribución del parámetro poblacional, deberán tomarse los datos oficiales publicados por el Instituto Nacional de Estadísticas y Censos correspondientes al último censo de población y vivienda. No podrán utilizarse datos proyectados ni extrapolados.

ART.2: Créase un Fondo Compensador que garantice a los Municipios y Comunas una suma equivalente a la que le hubiera correspondido por aplicación de los parámetros del Decreto Nº 478/91... (vigencia del mismo 180 días, prorrogable por Decreto del Poder Ejecutivo).

ART.3: Los recursos del fondo creado por el art. 2º serán los siguientes:

a) El 60% del producido del Régimen Federal de Coparticipación antes de la determinación del monto coparticipable a Municipalidades y Comunas.

b) El 40% directamente del monto coparticipable a Municipalidades y Comunas, proveniente del Régimen Federal.

IMPUESTO A LOS INGRESOS BRUTOS

- **Ley Provincial Nº 9.595/85:** Esta Ley ratifica la distribución establecida por la Ley Nº 8437/79 respecto a la participación que da la Provincia a las Municipalidades y Comunas, con el producido de la recaudación del Impuesto a los Ingresos Brutos. Fijándola de la siguiente forma:

a) El 8% de la recaudación del impuesto a las Municipalidades, estableciendo:

* 40% de acuerdo a la población que se asigna a cada Municipalidad según lo establecido por la ley.

* 30% de acuerdo a los recursos percibidos por las Municipalidades en el año anterior, con exclusión de los provenientes del crédito y las participaciones provinciales.

* 30% por partes iguales entre todas la Municipalidades de la Provincia.

b) El 3% del remanente se distribuirá a las Comunas, de la siguiente forma:

* 80% de acuerdo a la población que se asigne a cada Comuna según lo establecido por la ley.

* 20% por partes iguales entre todas las Comunas.

c) El 3% del remanente resultante a las Municipalidades de 1ra. categoría, en proporción a los índices que a cada una corresponda por aplicación de la primera distribución.

d) El remanente a Rentas Generales.

- **Ley Provincial Nº 11.123/93:** (art. 12º) Establece que a partir del 01/01/94 la participación correspondiente a Municipalidades y Comunas en el producido sobre los Ingresos Brutos por aplicación del art. 3º de la Ley 9.595 se calculará deduciendo primariamente el monto del incremento del citado tributo que se obtenga como consecuencia de la sustitución de la recaudación de impuesto no coparticipable, emergentes de la Reforma Tributaria Provincial producida como consecuencia de la firma del Pacto del 12/08/93.

- **Decreto Provincial Nº 2.111/94:**

Art. 1º: Establece "que a los efectos de la deducción prevista en el art. 12º de la Ley 11.123, el incremento que se obtenga en la recaudación del Impuesto sobre los Ingresos Brutos como consecuencia de la sustitución de impuestos no coparticipables emergentes de la Reforma Tributaria Provincial, se calculará de la siguiente manera:

a) Impuesto sobre los Actos Jurídicos: determinando la diferencia resultante en cada semestre entre la recaudación calculada para el mismo sobre la base del promedio mensual de recaudación producida en el último trimestre de 1993, ajustada conforme a las pautas de crecimiento económico y variación de precios previstas para el ejercicio, y la recaudación efectiva producida por este concepto en el mismo período.

b) Aportes Sociales Ley 5110: para los meses de febrero a junio y agosto a diciembre, determinando la diferencia resultante en cada trimestre de 1993, ajustada conforme a las pautas de crecimiento económico y variación de precios previstas para el ejercicio, y la recaudación efectiva producida por este concepto en el mismo período. Para los meses de enero y julio de cada año determinando la diferencia resultante en cada uno de ellos entre la recaudación calculada para los mismo sobre la base del promedio de enero y julio de 1993, ajustada conforme a las pautas de crecimiento económico y variación de precios previstas para el ejercicio, y la recaudación efectiva producida por este concepto en el mismo período.

Art. 3º: Establécese que el promedio mensual a que se refiere el párrafo segundo del art. 12º de la Ley Nº 11.123 se debe calcular en base a los montos efectivamente pagados a Municipios y Comunas durante 1993.

- **Resolución MHyF Nº 277/94:** Establece en su art. 1º "para el ejercicio 1994, en el 10,77% anual el ajuste a utilizar para la actualización de valores prevista en el art. 1º del Decreto Nº 2.111/94 como resultado de una previsión de crecimiento de la actividad económica del 6% y de una

variación del nivel general de precios del 4,5% para el presente año.

- **Resolución MHyF Nº 304/95:** Establece en su art. 1º "para el ejercicio 1995, en el 6,09% anual el ajuste a utilizar para la actualización de valores prevista en el art. 1º del Decreto Nº 2.111/94 como resultado de una previsión de crecimiento de la actividad económica del 3% y de una variación del nivel general de precios del 3% para el presente año.

- **Resolución MHyF Nº 242/96:** Establece en su art. 1º "para el ejercicio 1996, en el 5,88% anual el ajuste a utilizar para la actualización de valores prevista en el art. 1º del Decreto Nº 2.111/94 como resultado de una previsión de crecimiento de la actividad económica del 3% y de una variación del nivel general de precios del 2,8% para el presente año.

- **Resolución MHyF Nº 218/97:** Establece en su art. 1º "para el ejercicio 1997, en el 1,505% anual el ajuste a utilizar para la actualización de valores prevista en el art. 1º del Decreto Nº 2.111/94 como resultado de una previsión de crecimiento de la actividad económica del 1,0% y de una variación del nivel general de precios del 0,5% para el presente año.

- **Resolución MHyF Nº 307/98:** Establece en su art. 1º "para el ejercicio 1998, en el 5,525% anual el ajuste a utilizar para la actualización de valores prevista en el art. 1º del Decreto Nº 2.111/94 como resultado de una previsión de crecimiento de la actividad económica del 5% y de una variación del nivel general de precios del 0,5% para el presente año.

- **Resolución MHyF Nº 364/99:** Establece en su art. 1º "para el ejercicio 1999 en el 1% anual el ajuste a utilizar para la actualización de valores prevista en el art. 1º del Decreto Nº 2.111/94 como resultado de un ajuste combinado del nivel de actividad económica del 1% y de una variación del nivel general de precios del 0% para el presente año.

- **Resolución MHyF Nº 252/00:** Establece en su art. 1º "para el ejercicio 2000 en el 2,515% anual el ajuste a utilizar para la actualización de valores prevista en el art. 1º del Decreto Nº 2.111/94 como resultado de un ajuste combinado del nivel de actividad económica del 1,5% y de una variación del nivel general de precios del 1,0% para el presente año.

- **Resolución MHyF Nº 256/01:** Establece en su art. 1º "para el ejercicio 2001 en el 2,01% anual el ajuste a utilizar para la actualización de valores prevista en el art. 1º del Decreto Nº 2.111/94 como resultado de un ajuste combinado del nivel de actividad económica del 1,0% y de una variación del nivel general de precios del 1,0% para el presente año.

- **Resolución MHyF Nº 072/02:** Establece en su art. 1º "para el ejercicio 2002 en el 17,13 % anual el ajuste a utilizar para la actualización de valores prevista en el art. 1º del Decreto Nº 2.111/94 como resultado de un ajuste combinado del nivel de actividad económica negativo del 15 % y de una variación del nivel general de precios positiva del 37,80 % para el presente año.

- **Decreto Provincial Nº 0013/03:** Establece una transferencia mínima mensual al conjunto de Municipios y Comunas del 120 % del promedio mensual que por dicho concepto se distribuyó durante el año 1993, entendiéndose que dicho promedio deberá calcularse en base a los montos efectivamente pagados durante 1993. (art. 1º)

Establécese que a los efectos de la deducción prevista en el artículo 12º de la Ley Nro. 11.123, el incremento que se obtenga en la recaudación del Impuesto sobre los Ingresos Brutos como consecuencia de la sustitución de impuestos no coparticipables por impuestos coparticipables prevista en dicha norma legal, se calculará de la siguiente manera:

Impuesto sobre los Actos Jurídicos: determinando la diferencia resultante en cada semestre entre la recaudación calculada para el mismo sobre la base del promedio mensual de recaudación producida en el último trimestre de 1993, ajustada por la evolución real del PBI hasta el año 2002, de acuerdo a lo publicado por la Dirección Nacional de Cuentas Nacionales y a partir del año 2003, ajustada conforme a la variación del estimador mensual de actividad económica publicada por el INDEC y la recaudación efectiva producida por este concepto en el mismo período.

Aportes Sociales Ley 5110: para los meses de febrero a junio y de agosto a diciembre, determinando la diferencia resultante en cada semestre entre la recaudación calculada para el mismo sobre la base del promedio mensual de recaudación producida en el último trimestre de 1993, ajustada conforme a la variación de la tasa de empleo de los aglomerados Gran Rosario y Gran Santa Fe (promedio simple) elaborada por el INDEC y la recaudación efectiva producida por este concepto en el mismo período. Para los meses de enero y julio de cada año, determinando la diferencia resultante en cada uno de ellos entre la recaudación calculada para los mismos sobre la base del promedio de

enero y julio de 1993, ajustada conforme a la variación de la tasa de empleo para los aglomerados citados elaborada por el INDEC y la recaudación efectiva producida por este concepto en el mismo período. (art. 2º)

El Ministerio de Hacienda y Finanzas determinará para cada semestre las pautas de ajuste del artículo 2º del presente decreto. (art. 3º)

Las disposiciones del presente decreto entrarán en vigencia a partir del 1 de enero de 2003. (art. 4º)

Derógase el Decreto Nro. 2.111/94, a partir de la entrada en vigencia del presente decreto (art. 5º)

- **Ley Provincial Nº 12.397:** (art. 48º) Este régimen está vigente a partir de enero de 2005. Se participa a las Municipalidades y Comunas el 90 % del producido de la recaudación del impuesto, de conformidad a las disposiciones previstas en la Ley Nº 7.457 modificada por la Ley Nº 8.437. La distribución secundaria es igual a la establecida para los Impuestos Nacionales.

- **Ley Provincial Nº 12.814:** (art. 48º) Este régimen está vigente a partir de enero de 2008. Se participa a las Municipalidades y Comunas el 100 % del producido de la recaudación del impuesto, de conformidad a las disposiciones previstas en la Ley Nº 7.457 modificada por la Ley Nº 8.437. La distribución secundaria es igual a la establecida para los Impuestos Nacionales.

PATENTE UNICA SOBRE VEHICULOS

- **Ley Provincial Nº 10.399/89:** Esta ley provincial establece en su artículo 268º, que lo recaudado en concepto del gravamen y las tasas establecidas se distribuirá de la siguiente forma:

a) el 60% será acreditado automáticamente por el Banco Santa Fe S.A. en la cuenta corriente de cada Municipalidad o Comuna en donde se encuentre registrado el vehículo, e ingresará a sus Rentas Generales.

b) el 30% será acreditado automáticamente por el Banco Santa Fe S.A. en una cuenta especial habilitada al efecto por el Poder

Ejecutivo. El saldo de dicha cuenta, será distribuido quincenalmente por la citada entidad bancaria entre todas las Municipalidades y Comunas, conforme a los coeficientes que a tal efecto establezca para cada una de ellas el Ministerio de Hacienda y Finanzas, teniendo en cuenta para su determinación la emisión correspondiente a cada Distrito.

c) el 10% restante, será acreditado automáticamente por el Banco Santa Fe S.A. en la cuenta corriente de Rentas Generales de la Provincia.

- Ley Provincial Nº 11.105/93: Establece un régimen específico para el cobro en mora del Impuesto a la Patente Unica sobre Vehículos. Faculta a la Municipalidades y Comunas por su cuenta y cargo acciones administrativas y/o ejecución judicial por vía de apremio conforme lo previsto en el Código Fiscal Provincial y en el Código Tributario Municipal, respecto de los vehículos radicados en cada jurisdicción.

En el art. 4º prescribe "la recaudación obtenida como consecuencia de la aplicación de esta Ley se distribuirá de la siguiente manera:

- el 100 % se acreditará automáticamente para cada Municipio y Comuna e ingresará a sus rentas generales."

FONDO FEDERAL SOLIDARIO

- Decreto Nº 0486 del 30 de marzo de 2009:

ARTICULO 1º - Adhiérase al Decreto de Necesidad y Urgencia del Poder Ejecutivo Nacional Nº 206/09, aplicando las sumas recibidas del Fondo Federal Solidario en los términos y con los alcances indicados por el artículo 1º de dicho decreto.

ARTICULO 2º - Destínase el TREINTA POR CIENTO (30 %) de las sumas que reciba la Provincia provenientes del Fondo Federal Solidario a los Municipios y Comunas que adhieran expresamente al presente, con destino a las finalidades previstas por el art. 1º del decreto al que se adhiere, con expresa prohibición de utilizarlas para financiamiento de los gastos corrientes.

ARTICULO 3º - La distribución a Municipios y Comunas adheridos se hará conforme los porcentajes establecidos en las leyes provinciales

Nros. 7457, 8437 y modificatorias.

ARTICULO 4º - Los Municipios y Comunas podrán adherir hasta el día 13 de abril del corriente año, estableciéndose que ante la falta de adhesión, el resto de los Municipios y Comunas acrecerá en proporción a su porcentaje de coparticipación en el total.

ARTICULO 5º - La Provincia mantendrá inmovilizado el porcentaje del TREINTA POR CIENTO (30 %) correspondiente a Municipios y Comunas hasta la fecha de finalización del plazo previsto en el artículo anterior y vencido éste, procederá a distribuir los fondos correspondientes a los Municipios y Comunas adheridos en forma diaria y automática mediante el régimen establecido en el artículo 3º del presente.

ARTICULO 6º- La Provincia controlará la transparencia en la utilización de las remesas mediante el sistema previsto en la Ley 12.385 y sus normas reglamentarias, incluso con relación a los municipios de Santa Fe y Rosario, todo ello en el marco del artículo 5º del Decreto Nacional 206/09.

CAJA DE ASISTENCIA SOCIAL DE LA PROVINCIA - LOTERIA

- **Ley Provincial Nº 10.520/1990:** Esta ley provincial sustituye en su título VI la distribución de utilidades de la Ley Nº 8.269, por la siguiente:

Título VI

Art. 44º: los resultados netos de cada ejercicio económico se distribuyen de la siguiente forma:

1 Proveniente de la explotación de la Lotería, Quiniela y Quini 6 de Santa Fe:

- a) el 20% entre las municipalidades y comunas, en las siguientes proporciones
 - * Rosario 40%
 - * Santa Fe 20%
 - * Demás Municipalidades 20%
 - * Comunas 20%

La distribución correspondiente a las demás municipalidades y comunas se efectúa en proporción directa a la cantidad de habitantes de cada localidad.

- b) el 40% ingresará al Fondo de Asistencia para la Salud Pública.
- c) el 40% restante ingresará al Ministerio de Educación de la Provincia.

2 Provenientes de las restantes actividades de la Caja de Asistencia Social de la Provincia

- a) el 50% ingresará al Ministerio de Educación de la Provincia.
- b) el 50% ingresará al Fondo Provincial para la Salud Pública.

Art. 45º: por Resultados Netos debe entenderse la diferencia entre el total de ingreso que recibe la Caja (excluidos los que recibe por cuenta de terceros) y el Total de Erogaciones que se produzcan por el desarrollo de sus actividades (incluye amortizaciones, fondo de reserva y provisiones que corresponda practicar)

Art. 46º: la Caja deberá efectuar al Fondo de Asistencia para la Salud Pública, al Ministerio de Educación y a las Municipalidades y Comunas anticipos mensuales, los que se realizarán a cuenta de la distribución definitiva.

IMPUESTO A LAS CARRERAS E HIPÓDROMO

- **Ley Provincial Nº 5.317/60 y sus modificatorias:** Las presentes leyes rigen las actividades hípcas en la Provincia de Santa Fe

Art. 1º: establece que no podrán funcionar en el territorio de la provincia hipódromos de carrera sin previa autorización del Poder Ejecutivo.

Art. 2º: la autorización que se acuerde para instalar hipódromos comprende la de efectuar venta de entradas, sweepstakes, remates de carreras y expendio de toda clase de boletos de sport.

Art. 7º: grávense a los Sports que paguen los hipódromos y agencias, aplicando a cada boleto que arroje un dividendo, un impuesto del 5% de su

valor.

Art. 8º: el público concurrente al hipódromo pagará un impuesto a la entrada equivalente al 20% de su valor.

Art. 10º: las instituciones hípcas que tengan a su cargo el funcionamiento de hipódromos o agencias en la provincia abonarán un impuesto que se establece sobre el importe de los boletos de sports vendidos anualmente por carreras realizadas.

Art. 11º: establece que los hipódromos en la provincia no pagarán otros gravámenes provinciales, municipales o comunales con excepción de los establecidos en la presente ley.

Art. 12º: Distribución:

1 El producido en concepto del impuesto –**Sport y Excedente Venta de Boletos**- determinado en los artículos 7º y 10º se distribuirá:

- | | |
|--|-----|
| a) la Caja de Jubilaciones y Pensiones de la Provincia | 60% |
| b) las Municipalidades o Comunas | 20% |
| c) el Fondo Escolar (con expresa afectación) | 20% |

2 Lo recaudado en función a lo establecido en el artículo 8º –**Venta de Entradas**- se destinará:

- | | |
|--|-----|
| a) la Caja de Jubilaciones y Pensiones de la Provincia | 50% |
| b) el Fondo Escolar (con expresa afectación) | 50% |

Art. 13º: establece que los fondos que reciban las municipalidades y comunas lo afectarán a fines de asistencia social.

Art. 14º: establece que la distribución de los gravámenes entre las municipalidades y comunas corresponderá sobre la venta de boletos de sport que se haya efectuado dentro de los respectivos límites municipales o comunales.

APORTES NO REINTEGRABLES PARA COMPENSAR AFECTACIÓN ANUAL PARA EL FINANCIAMIENTO EDUCATIVO

Por Ley 12860 se aprueba el Decreto 994/08 que dispone transferir durante el ejercicio 2008 un aporte mensual no reintegrable a Municipios y Comunas de la Provincia para compensar la afectación del Régimen Federal, dispuesta por el gobierno nacional para el financiamiento educativo.

ARTICULO 1.- Apruébase el Decreto N° 0994, de fecha 11 de abril del año 2008, que dispone transferir un aporte mensual no reintegrable a Municipios y Comunas de la Provincia, equivalente al 13,4372 % de la asignación efectivamente percibida en cada mes con destino al gasto de educación, ciencia y tecnología, en el marco de la Ley Nacional N° 26.075.

En el año 2009 la Ley 12.971 ratifica el Decreto 977/09 que dispone transferir un aporte mensual no reintegrable a Municipios y Comunas de la Provincia para compensar la afectación del Régimen Federal, dispuesta por el gobierno nacional para el financiamiento educativo.

ARTÍCULO 1º.- Ratifícase el Decreto N° 0514, de fecha 06 de abril del año 2009, que dispone transferir un aporte mensual no reintegrable a Municipios y Comunas de la Provincia, equivalente al 13,4372 % de la asignación efectivamente percibida en cada mes con destino al gasto de educación, ciencia y tecnología, en el marco de la Ley Nacional N°26.075.

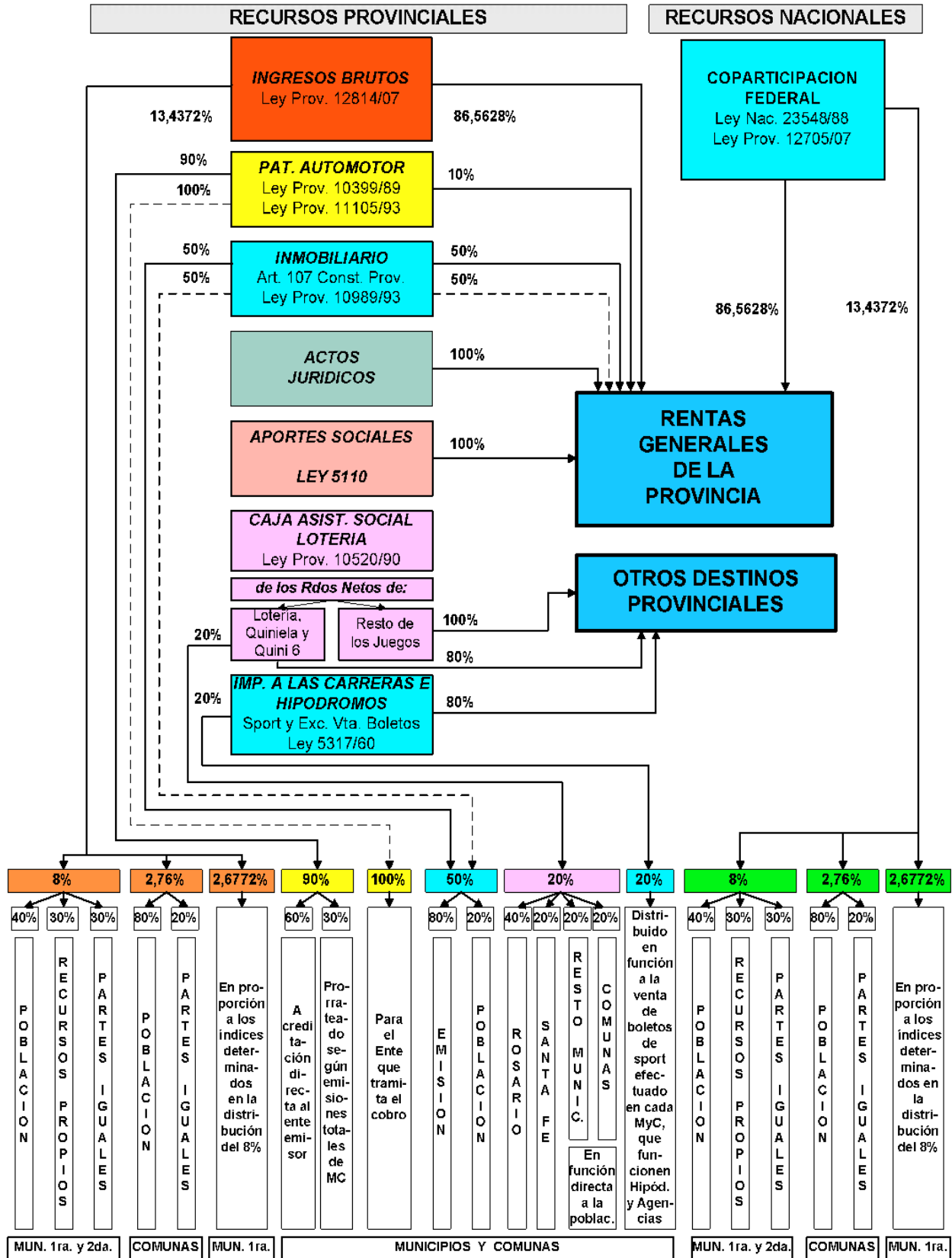
En el año 2010 por Decreto Provincial 1086/2010 se establece un aporte adicional con carácter no reintegrable a favor de los Municipios y Comunas con destino a gasto en educación, ciencia y tecnología (Ley 26075).

En el año 2012 por Ley Provincial 13261 y Decreto 1723/2012 se establece un aporte adicional con carácter no reintegrable a favor de los Municipios y Comunas con destino a gasto en educación, ciencia y tecnología (Leyes Nacional 26075 y 26728).

En el año 2013 por los Decretos Nros. 2954/2013 y 3287/2013 se establece un aporte adicional con carácter no reintegrable a favor de los Municipios y Comunas con destino a gasto en educación, ciencia y tecnología (Ley Nacional Nro. 26.784)

PROVINCIA DE SANTA FE

ESQUEMA BASICO DE DISTRIBUCION DE RECURSOS



Notas: corresponden a:
 ———> Recursos del Ejercicio
 - - -> Recursos de Ejercicios Vencidos

DIRECCION GENERAL DE PROGRAMACION Y ESTADISTICA HACENDAL